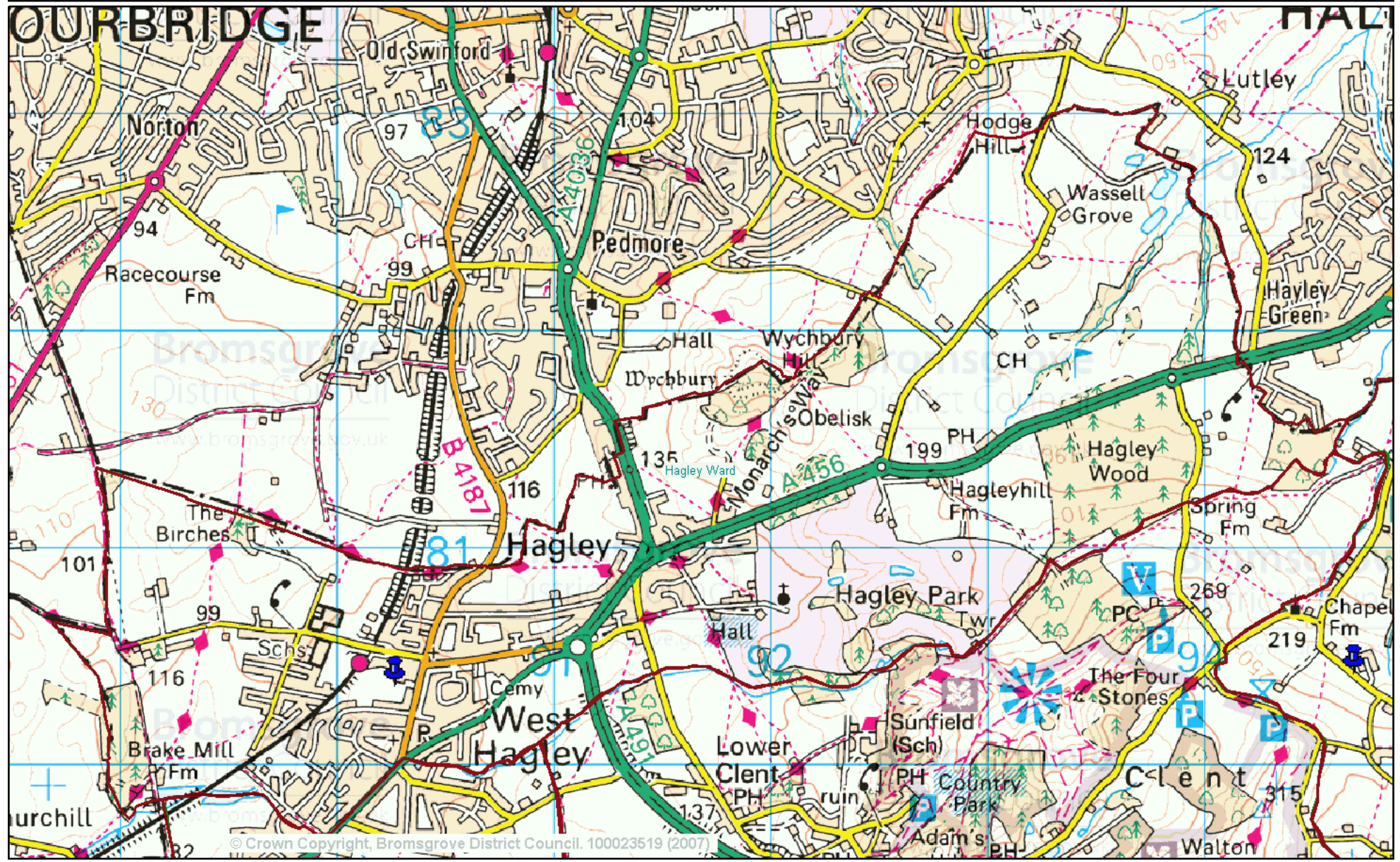


AA - HAGLEY



Reproduced from the Ordnance Survey mapping with the permission of the Controller of Her Majesty's Stationary Office © Crown Copyright. Unauthorised reproduction infringes Crown Copyright and may lead to prosecution or civil proceedings. Bromsgrove District Council 1000123519 (2007)

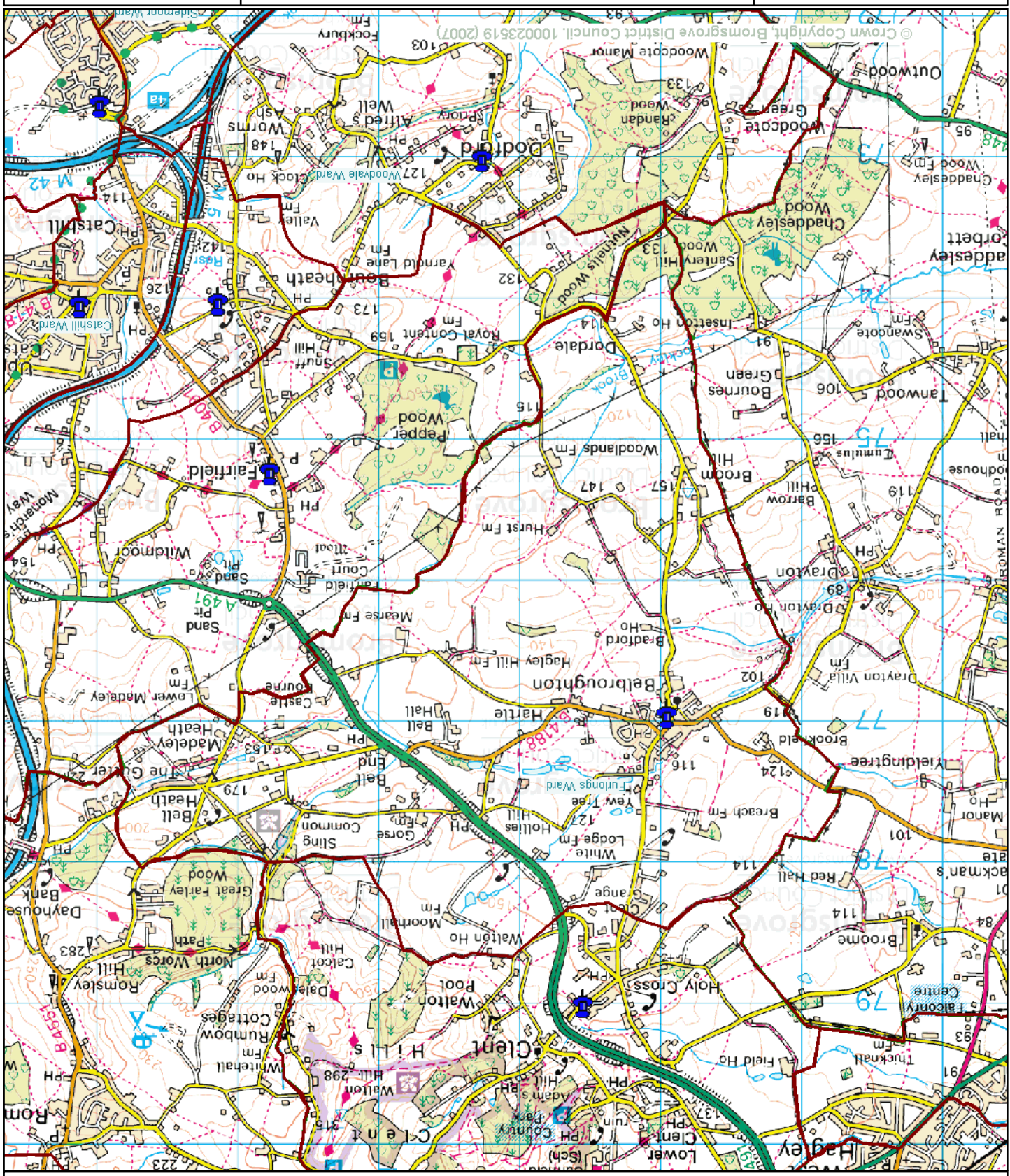
Scale 1/24585

Date 24/10/2007

Centre = 391683 E 281529 N

ELECTIONS

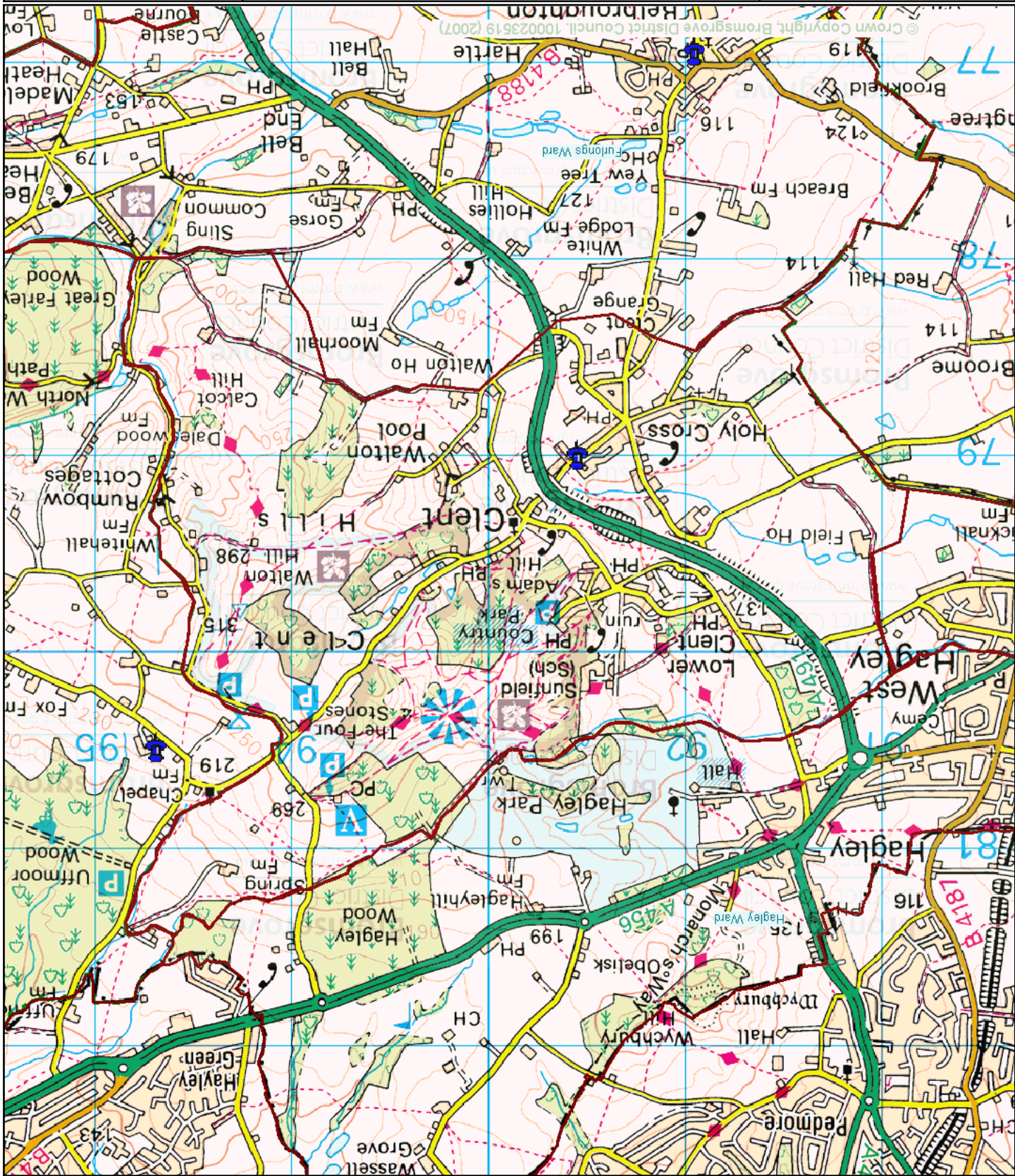
BA - FURLONGS



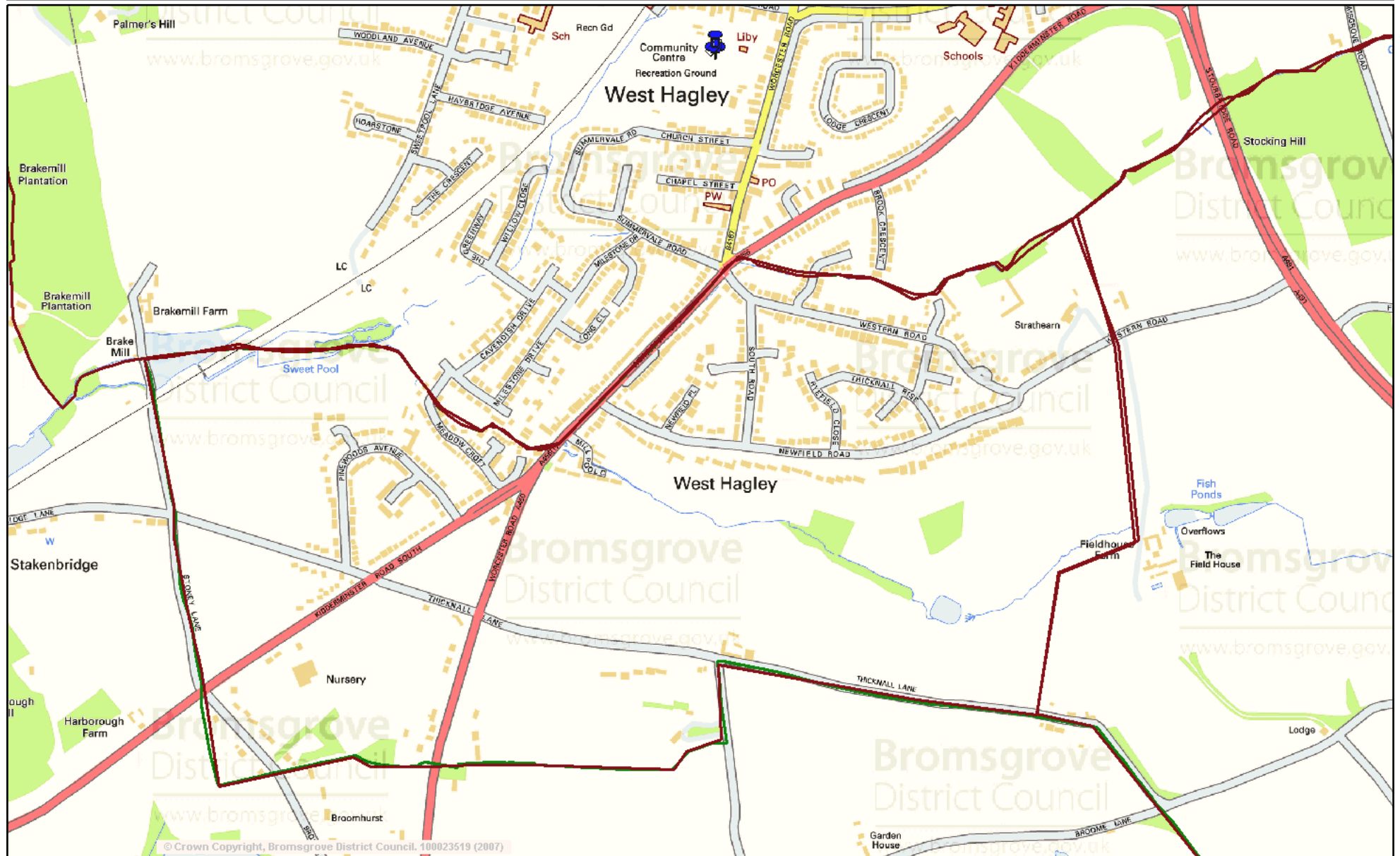
This map is reproduced from Ordnance Survey material with the permission of Ordnance Survey on behalf of the Controller of Her Majesty's Stationary Office © Crown Copyright. Unauthorised reproduction infringes Crown Copyright and may lead to prosecution or civil proceedings.
Bromsgrove District Council, Licence No [Insert Number Here]

Scale 1/37445
Centre = 393098 E 276071 N
ELECTIONS
Date 24/10/2007

BB - FURLONGS



BC - FURLONGS



Reproduced from the Ordnance Survey mapping with the permission of the Controller of Her Majesty's Stationary Office © Crown Copyright. Unauthorised reproduction infringes Crown Copyright and may lead to prosecution or civil proceedings. Bromsgrove District Council 1000123519 (2007)

Scale 1/10000

Date 2/11/2007

Centre = 390237 E 279704 N

ELECTIONS

CA - WOODVALE



This map is reproduced from Ordnance Survey material with the permission of Ordnance Survey on behalf of the Controller of Her Majesty's Stationary Office © Crown Copyright. Unauthorised reproduction infringes Crown Copyright and may lead to prosecution or civil proceedings.
Bromsgrove District Council, Licence No [Insert Number Here]

Scale 1/39840
Centre = 392899 E 271066 N
ELECTIONS
Date 24/10/2007

CB - WOODVALE



Bromsgrove
District Council
www.bromsgrove.gov.uk

Reproduced from the Ordnance Survey mapping with the permission of the Controller of Her Majesty's Stationary Office © Crown Copyright. Unauthorised reproduction infringes Crown Copyright and may lead to prosecution or civil proceedings.
Bromsgrove District Council 1000123519 (2007)

Scale 1/30000

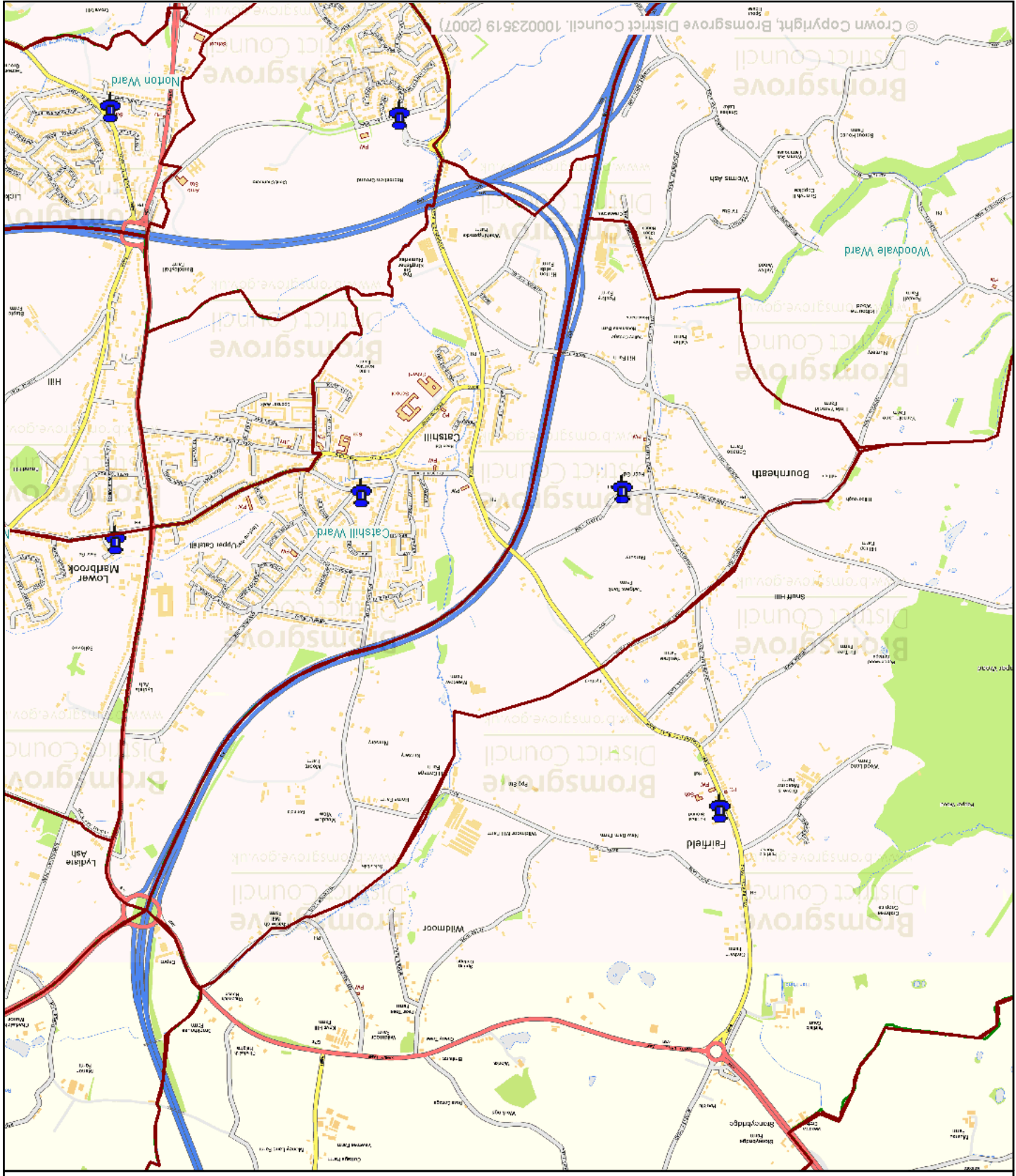
Date 24/10/2007

Centre = 394777 E 275627 N

ELECTIONS

This map is reproduced from Ordnance Survey material with the permission of Ordnance Survey on behalf of the Controller of Her Majesty's Stationary Office © Crown Copyright. Unauthorised reproduction infringes Crown Copyright and may lead to prosecution or civil proceedings.
Bromsgrove District Council, Licence No [Insert Number Here]

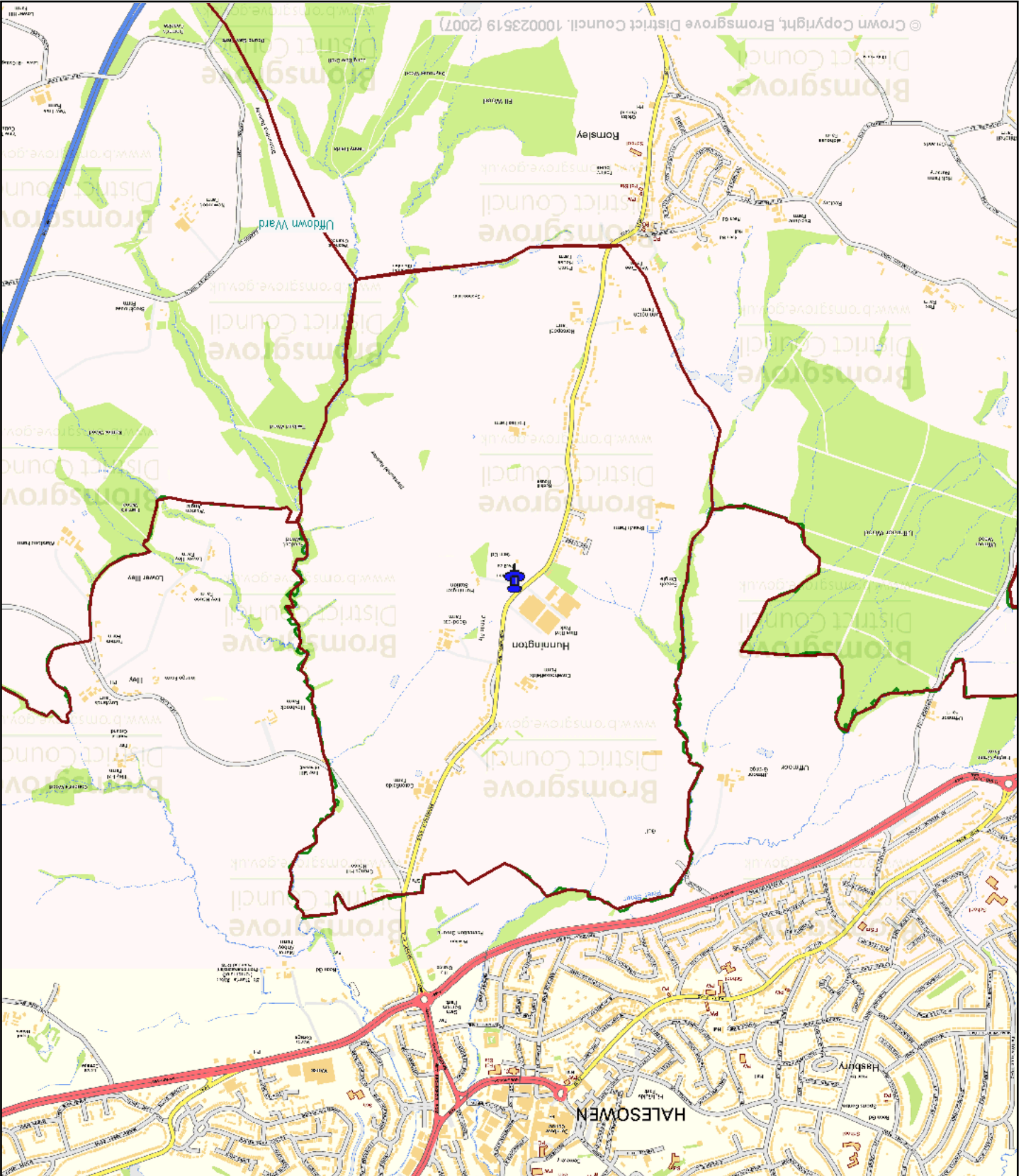
Scale 1/20000
Centre = 395565 E 274389 N
ELECTIONS
Date 25/10/2007





This map is reproduced from Ordnance Survey material with the permission of Ordnance Survey on behalf of the Controller of Her Majesty's Stationary Office © Crown Copyright. Unauthorised reproduction infringes Crown Copyright and may lead to prosecution or civil proceedings.
Bromsgrove District Council, Licence No [Insert Number Here]

Scale 1/20310
Centre = 396739 E 281378 N
ELECTIONS
Date 24/10/2007



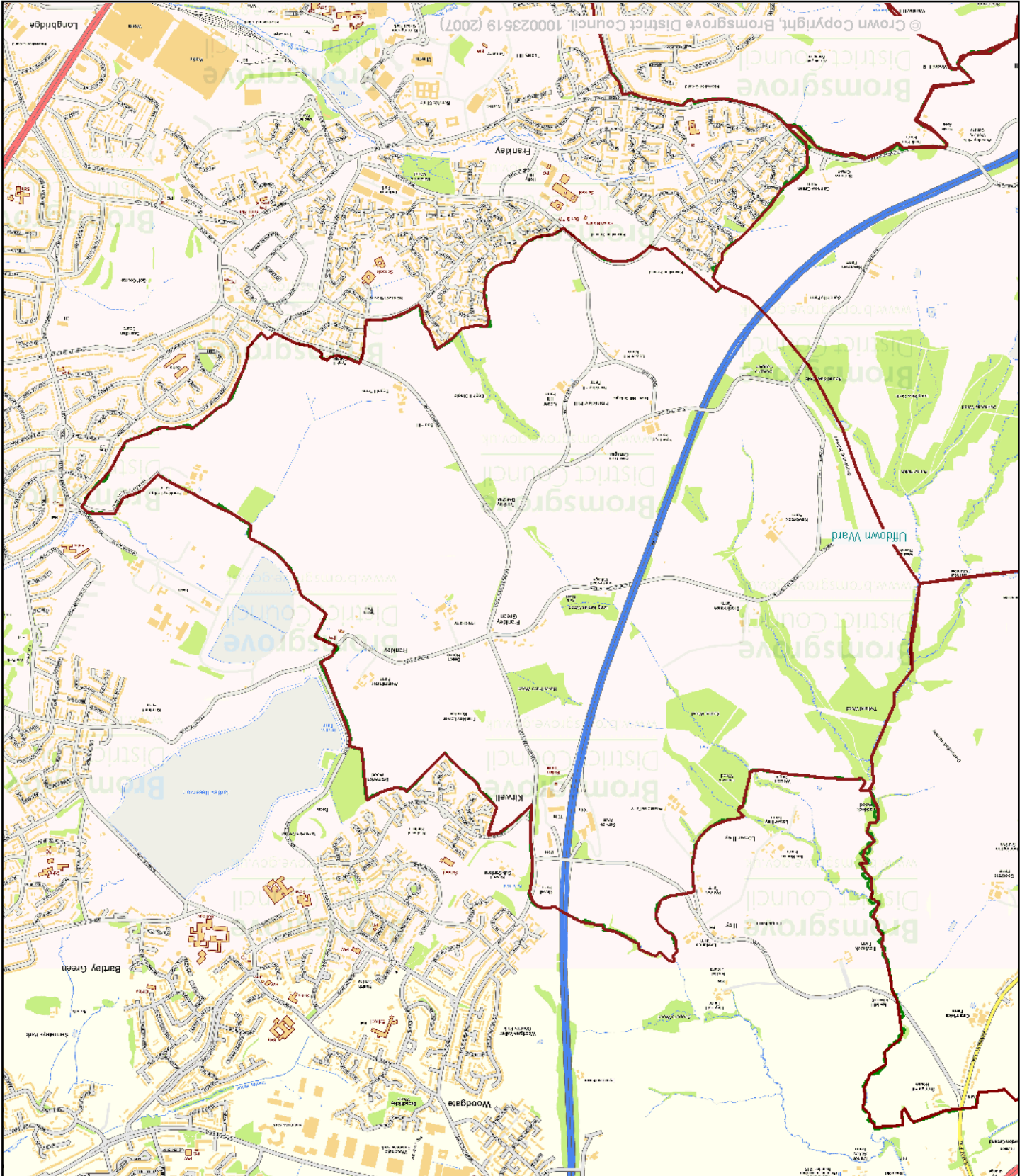
This map is reproduced from Ordnance Survey material with the permission of Ordnance Survey on behalf of the Controller of Her Majesty's Stationary Office © Crown Copyright. Unauthorised reproduction infringes Crown Copyright and may lead to prosecution or civil proceedings.
Bromsgrove District Council, Licence No [Insert Number Here]

Date 24/10/2007

ELECTIONS

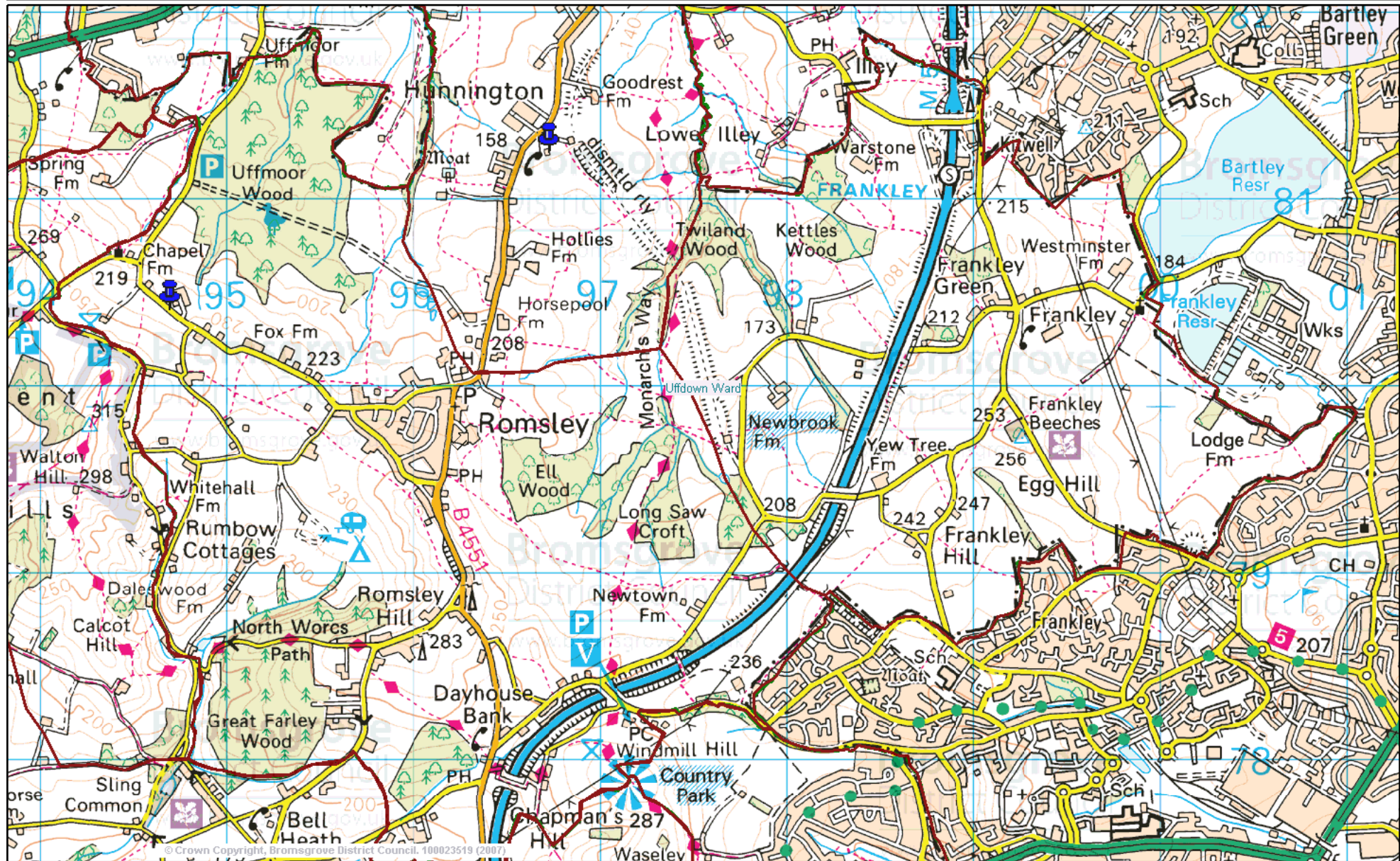
Centre = 39141 E 280227 N

Scale 1/2376



DB - UFFDOWN

DB - UFFDOWN



Bromsgrove
District Council
www.bromsgrove.gov.uk

Reproduced from the Ordnance Survey mapping with the permission of the Controller of Her Majesty's Stationary Office © Crown Copyright. Unauthorised reproduction infringes Crown Copyright and may lead to prosecution or civil proceedings. Bromsgrove District Council 1000123519 (2007)

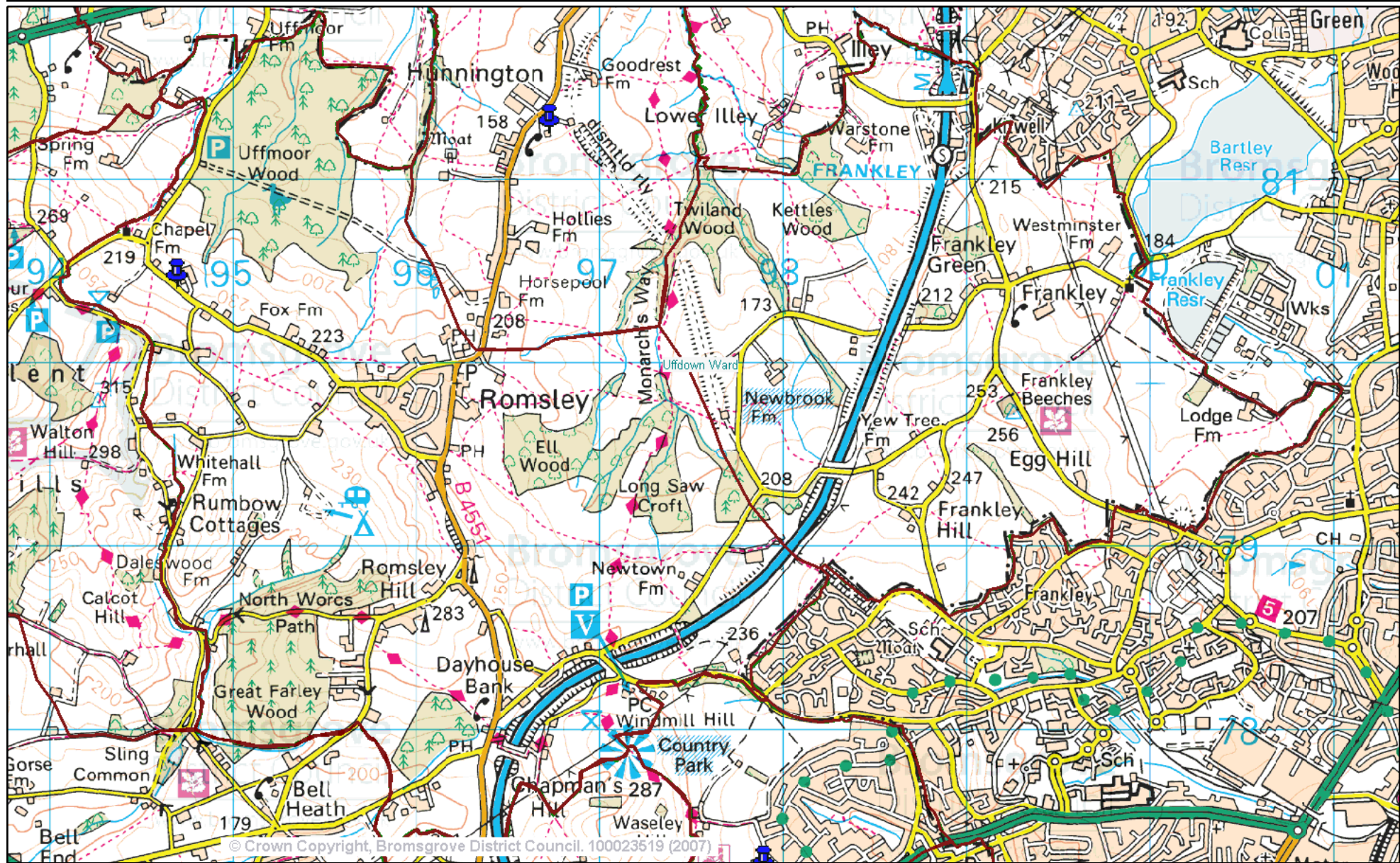
Scale 1/28706

Date 2/11/2007

Centre = 397555 E 279742 N

ELECTIONS

DC - UFFDOWN



Bromsgrove
District Council
www.bromsgrove.gov.uk

Reproduced from the Ordnance Survey mapping with the permission of the Controller of Her Majesty's Stationary Office © Crown Copyright. Unauthorised reproduction infringes Crown Copyright and may lead to prosecution or civil proceedings. Bromsgrove District Council 1000123519 (2007)

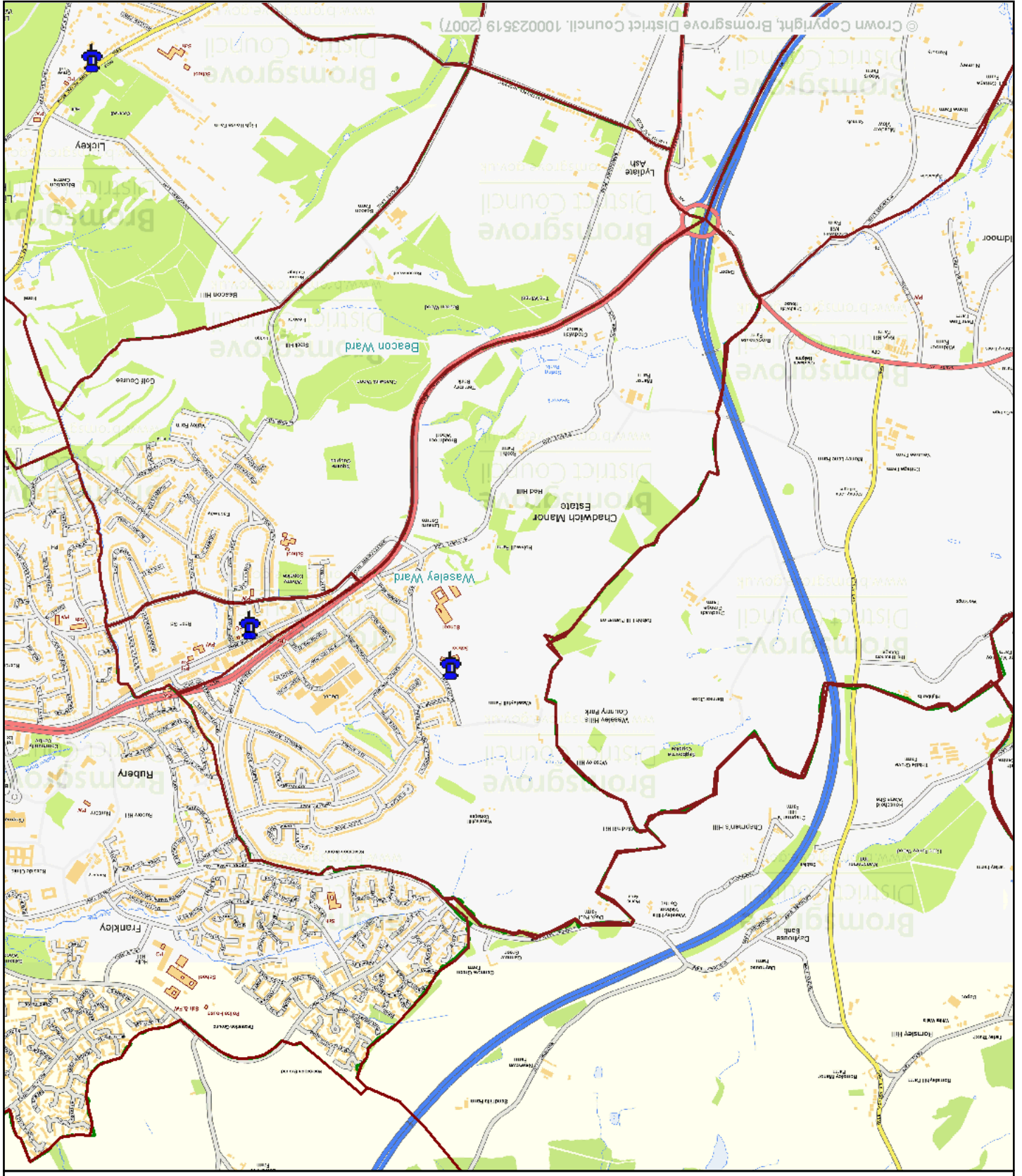
Scale 1/29231

Date 24/10/2007

Centre = 397567 E 279604 N

ELECTIONS

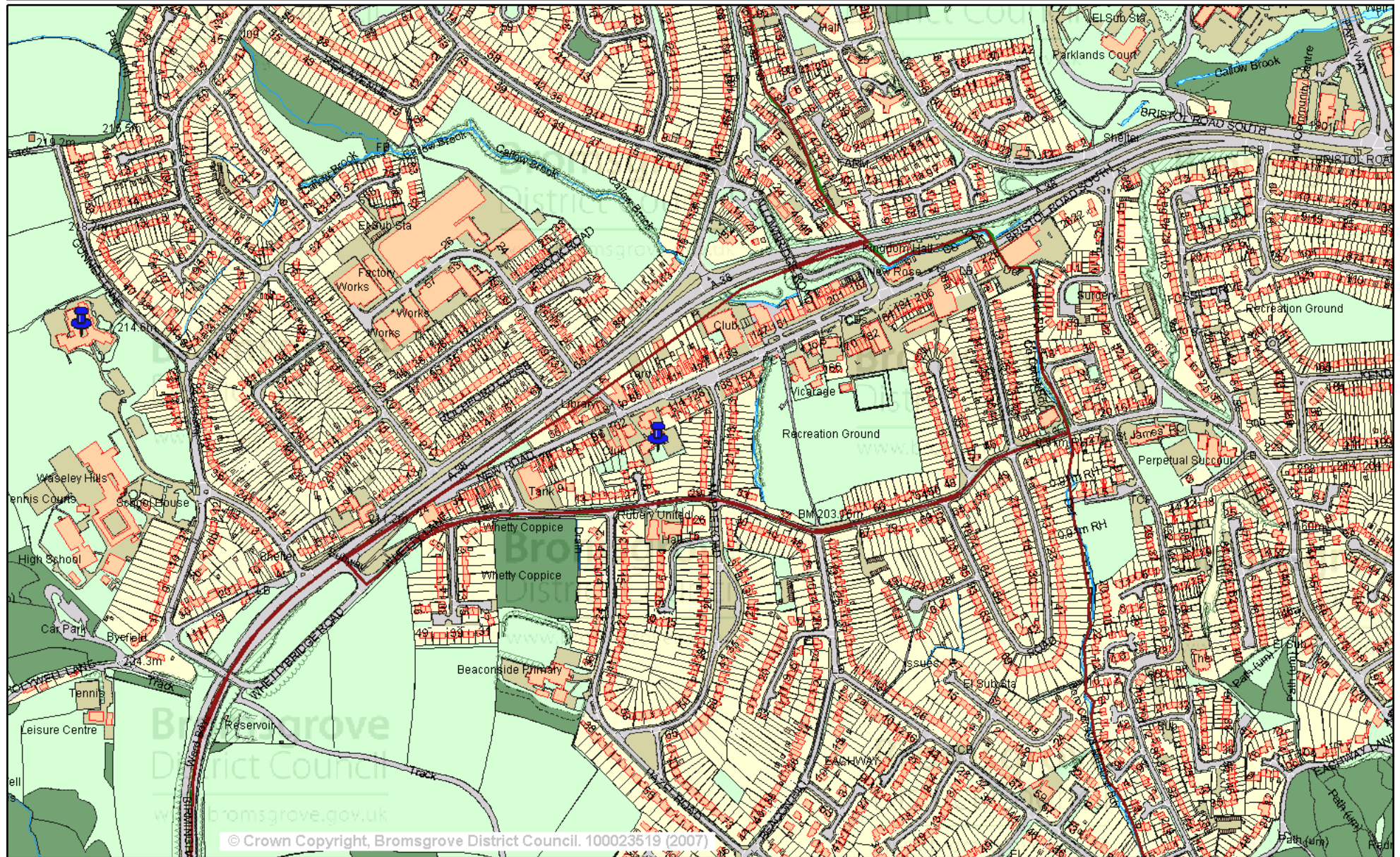
EA - WASELEY



This map is reproduced from Ordnance Survey material with the permission of Ordnance Survey on behalf of the Controller of Her Majesty's Stationary Office © Crown Copyright. Unauthorised reproduction infringes Crown Copyright and may lead to prosecution or civil proceedings.
Bromsgrove District Council, Licence No [Insert Number Here]

Scale 1/20000
Centre = 397669 E 276989 N
ELECTIONS
Date 24/10/2007

EB - WASELEY



Bromsgrove
District Council
www.bromsgrove.gov.uk

Reproduced from the Ordnance Survey mapping with the permission of the Controller of Her Majesty's Stationary Office © Crown Copyright. Unauthorised reproduction infringes Crown Copyright and may lead to prosecution or civil proceedings.
Bromsgrove District Council 1000123519 (2007)

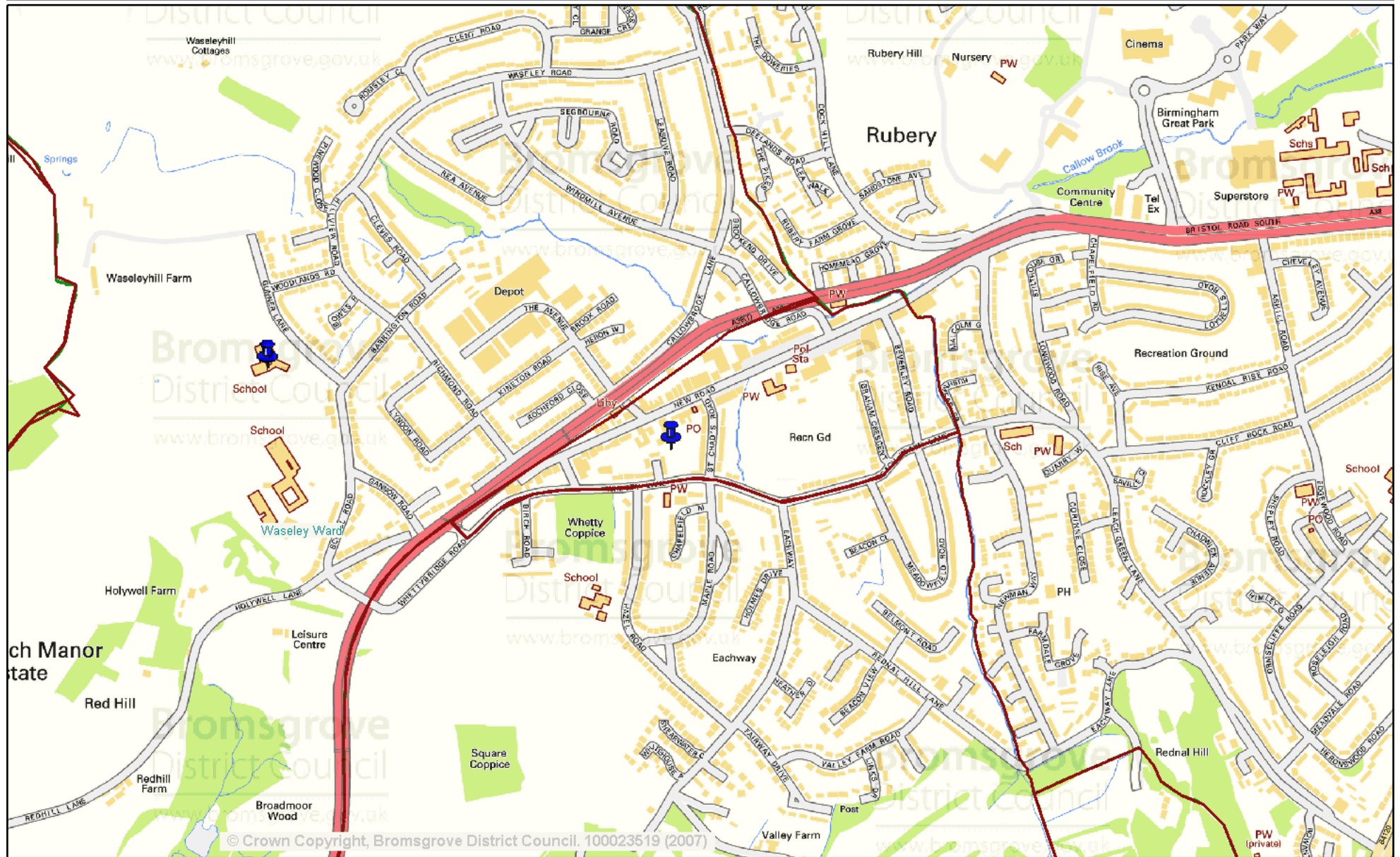
Scale 1/7000

Date 24/10/2007

Centre = 398700 E 277139 N

ELECTIONS

EB - WASELEY2



© Crown Copyright, Bromsgrove District Council, 100023519 (2007)



Bromsgrove
District Council
www.bromsgrove.gov.uk

Reproduced from the Ordnance Survey mapping with the permission of the Controller of Her Majesty's Stationary Office © Crown Copyright. Unauthorised reproduction infringes Crown Copyright and may lead to prosecution or civil proceedings. Bromsgrove District Council 1000123519 (2007)

Scale 1/10000

Date 24/10/2007

Centre = 398700 E 277139 N

ELECTIONS



Bromsgrove District Council
www.bromsgrove.gov.uk

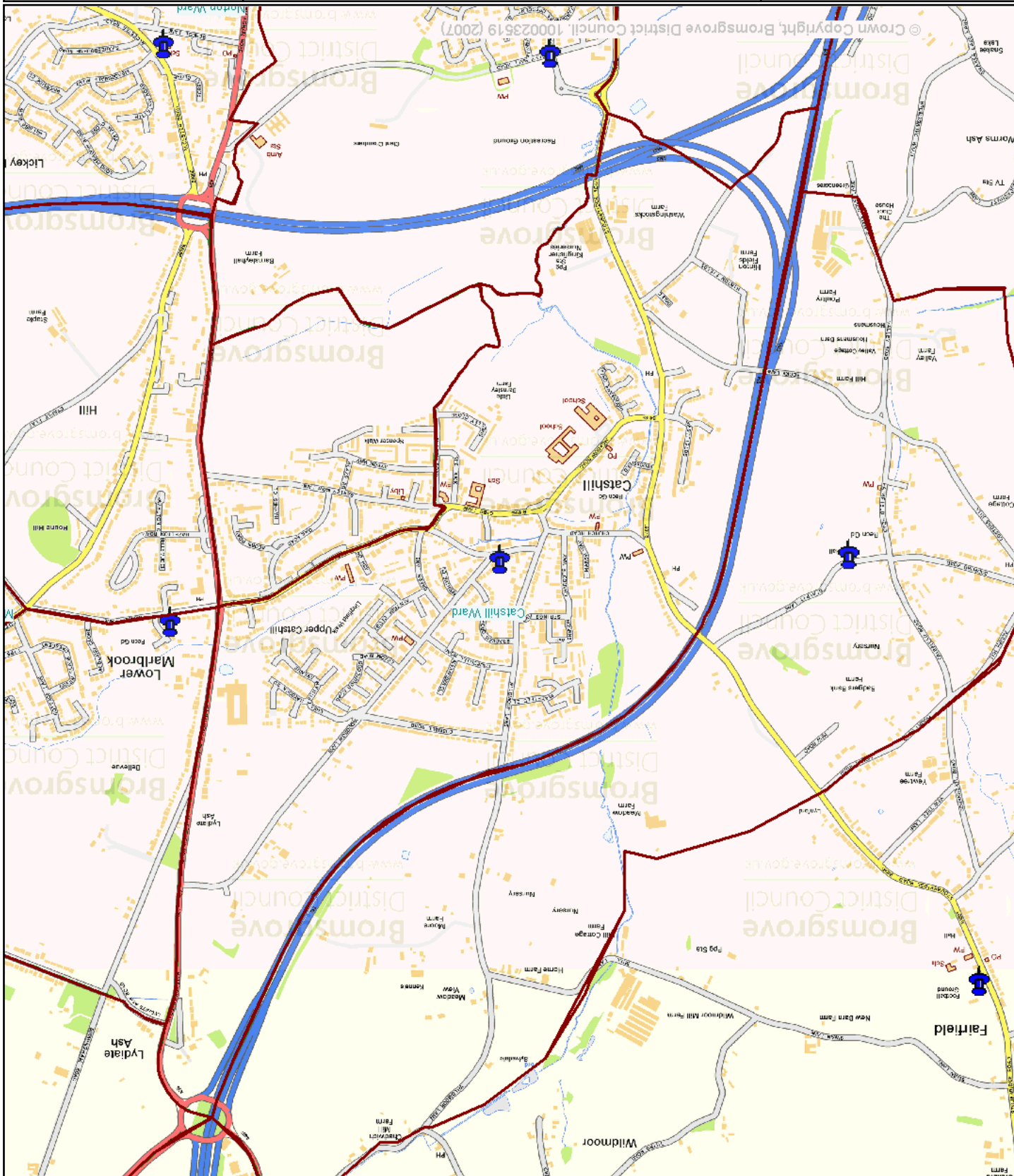
This map is reproduced from Ordnance Survey material with the permission of Ordnance Survey on behalf of the Controller of Her Majesty's Stationary Office © Crown Copyright. Unauthorised reproduction infringes Crown Copyright and may lead to prosecution or civil proceedings.
Bromsgrove District Council, Licence No [Insert Number Here]

Scale 1/15000
Centre = 398179 E 276113 N
ELECTIONS
Date 24/10/2007



FA - BEACON

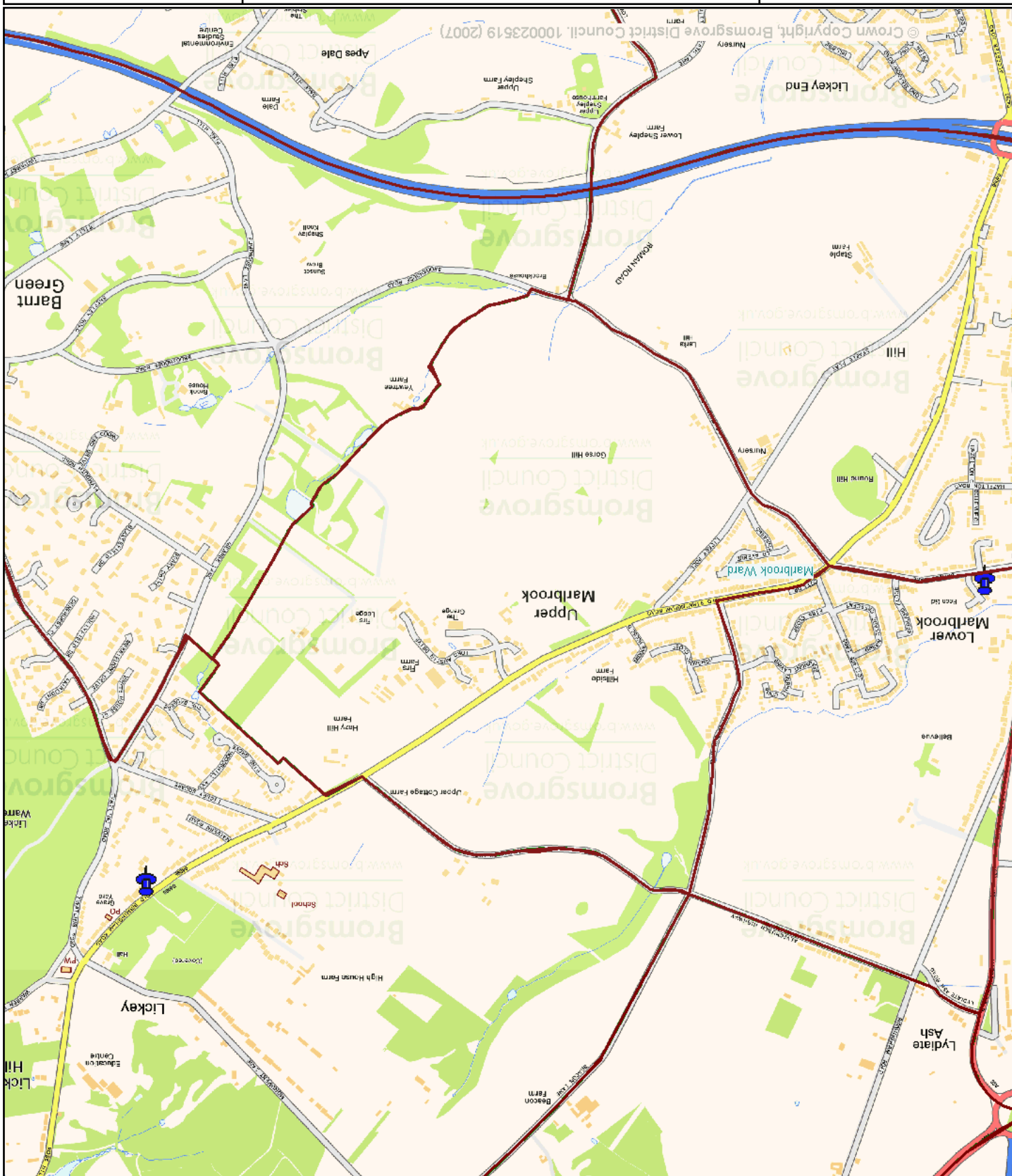
GA - CATSHILL



This map is reproduced from Ordnance Survey material with the permission of Ordnance Survey on behalf of the Controller of Her Majesty's Stationary Office © Crown Copyright. Unauthorised reproduction infringes Crown Copyright and may lead to prosecution or civil proceedings.
Bromsgrove District Council, Licence No [Insert Number Here]

Scale 1/15000
Centre = 396088 E 274129 N
ELECTIONS
Date 25/10/2007

HA - MARLBROOK

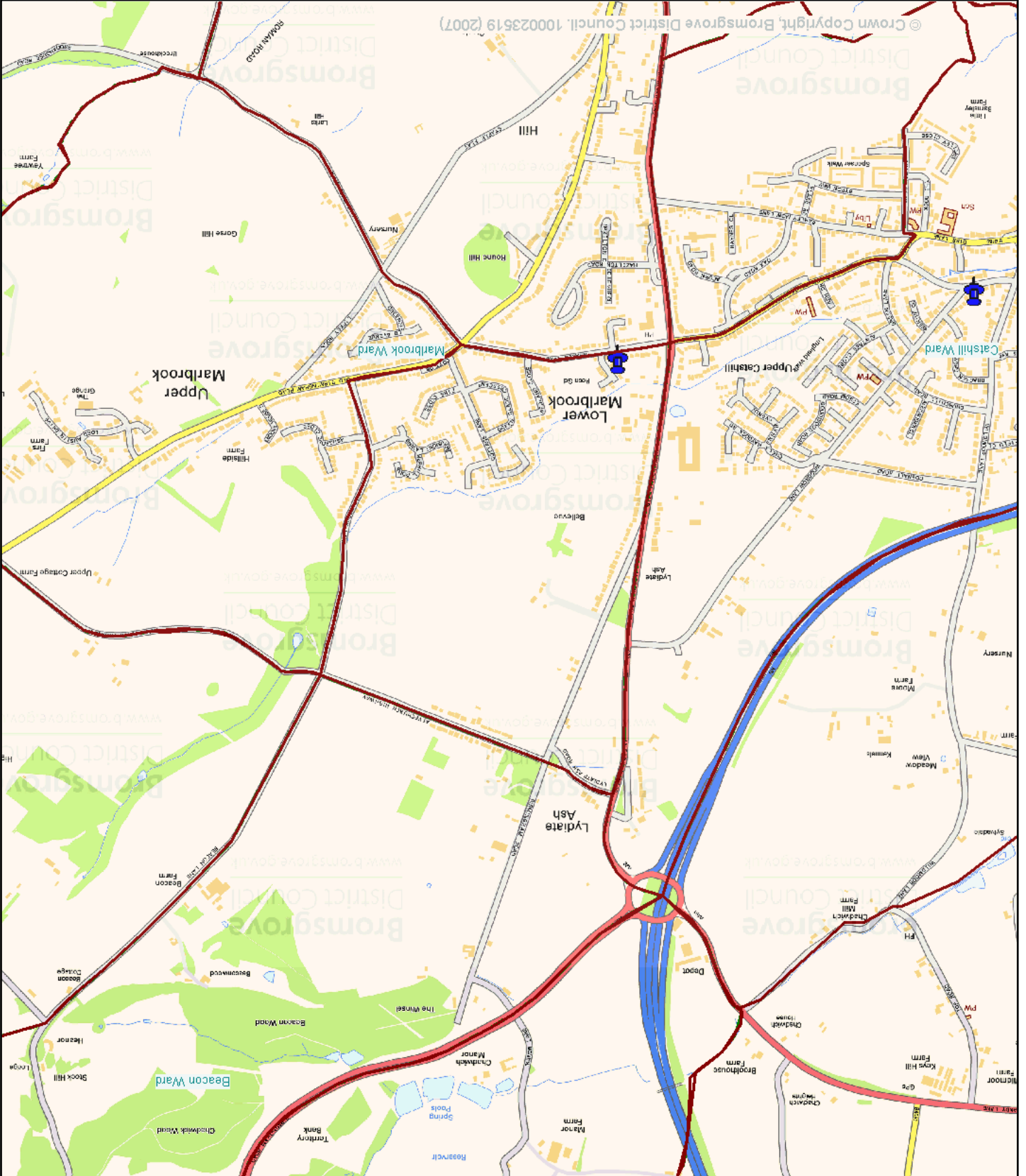


This map is reproduced from Ordnance Survey material with the permission of Ordnance Survey on behalf of the Controller of Her Majesty's Stationary Office © Crown Copyright. Unauthorised reproduction infringes Crown Copyright and may lead to prosecution or civil proceedings.
Bromsgrove District Council, Licence No [Insert Number Here]

Scale 1/13900
Centre = 398287 E 274248 N
ELECTIONS
Date 25/10/2007

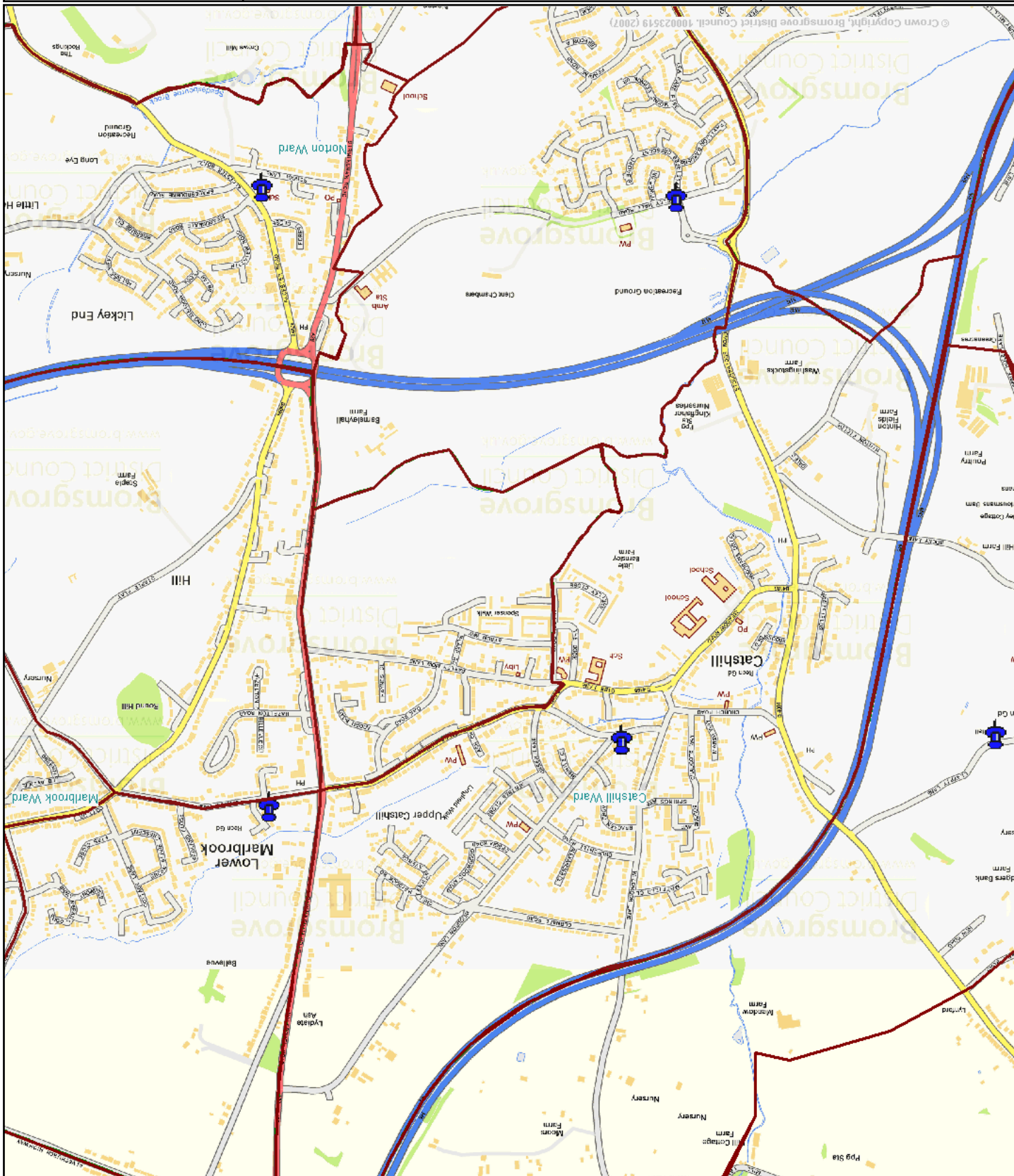
This map is reproduced from Ordnance Survey material with the permission of Ordnance Survey on behalf of the Controller of Her Majesty's Stationary Office © Crown Copyright. Unauthorised reproduction infringes Crown Copyright and may lead to prosecution or civil proceedings.
Bromsgrove District Council, Licence No [Insert Number Here]

Scale 1/13900
Centre = 397326 E 274809 N
ELECTIONS
Date 25/10/2007



HB - MARLBROOM

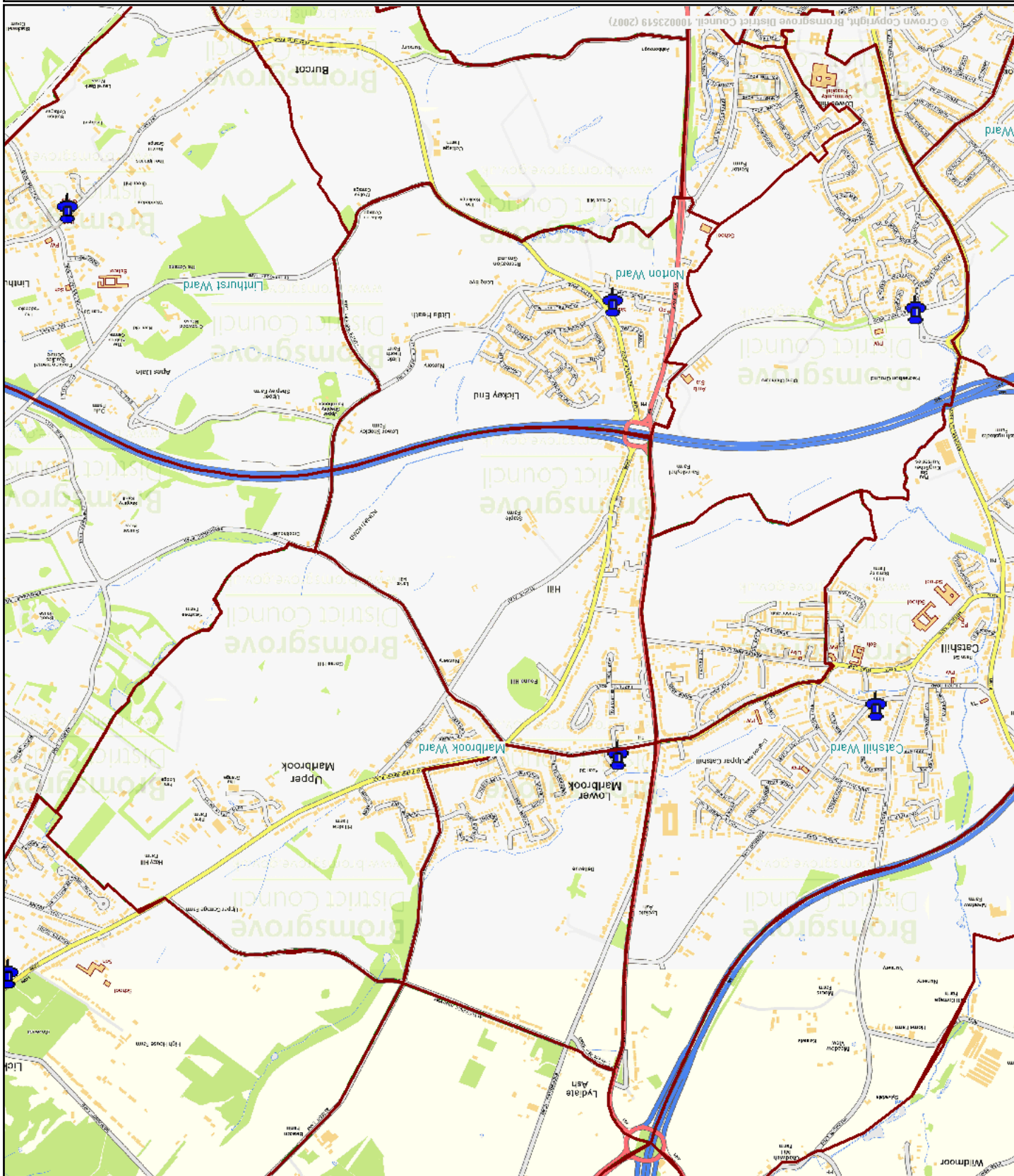
HC - MARLBROOK



This map is reproduced from Ordnance Survey material with the permission of Ordnance Survey on behalf of the Controller of Her Majesty's Stationary Office © Crown Copyright. Unauthorised reproduction infringes Crown Copyright and may lead to prosecution or civil proceedings.
Bromsgrove District Council, Licence No [Insert Number Here]

Scale 1/14000
Centre = 396411 E 273649 N
ELECTIONS
Date 29/10/2007

HD - MARLBROOK



This map is reproduced from Ordnance Survey material with the permission of Ordnance Survey on behalf of the Controller of Her Majesty's Stationary Office © Crown Copyright. Unauthorised reproduction infringes Crown Copyright and may lead to prosecution or civil proceedings.
Bromsgrove District Council, Licence No [Insert Number Here]

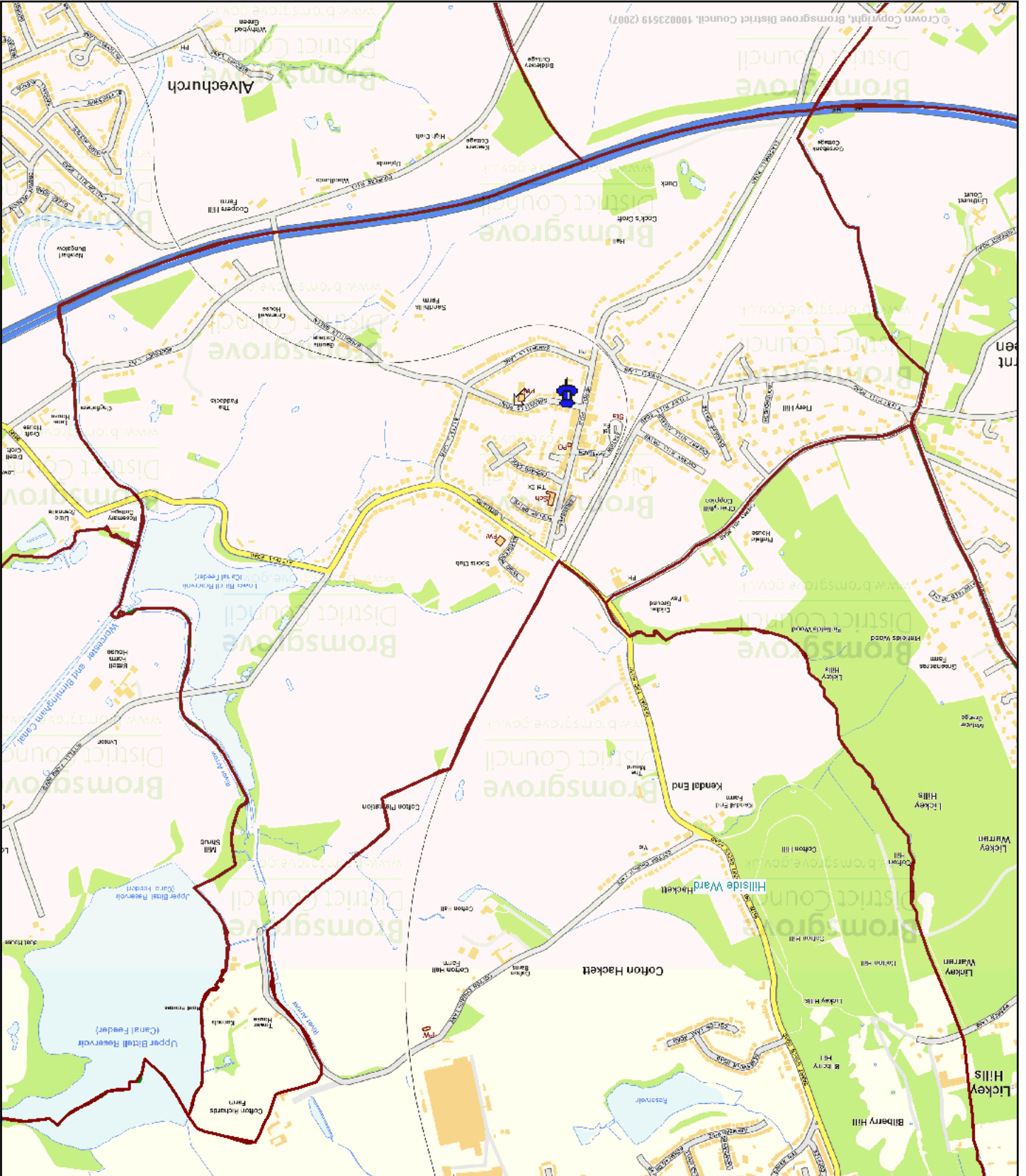
Scale 1/19158
Centre = 397432 E 273628 N
ELECTIONS
Date 1/11/2007



Bromsgrove District Council
www.bromsgrove.gov.uk

This map is reproduced from Ordnance Survey material with the permission of Ordnance Survey on behalf of the Controller of Her Majesty's Stationary Office © Crown Copyright. Unauthorised reproduction infringes Crown Copyright and may lead to prosecution or civil proceedings.
Bromsgrove District Council, Licence No [Insert Number Here]

Scale 1/15000
Centre = 400944 E 274123 N
ELECTIONS
Date 2/11/2007



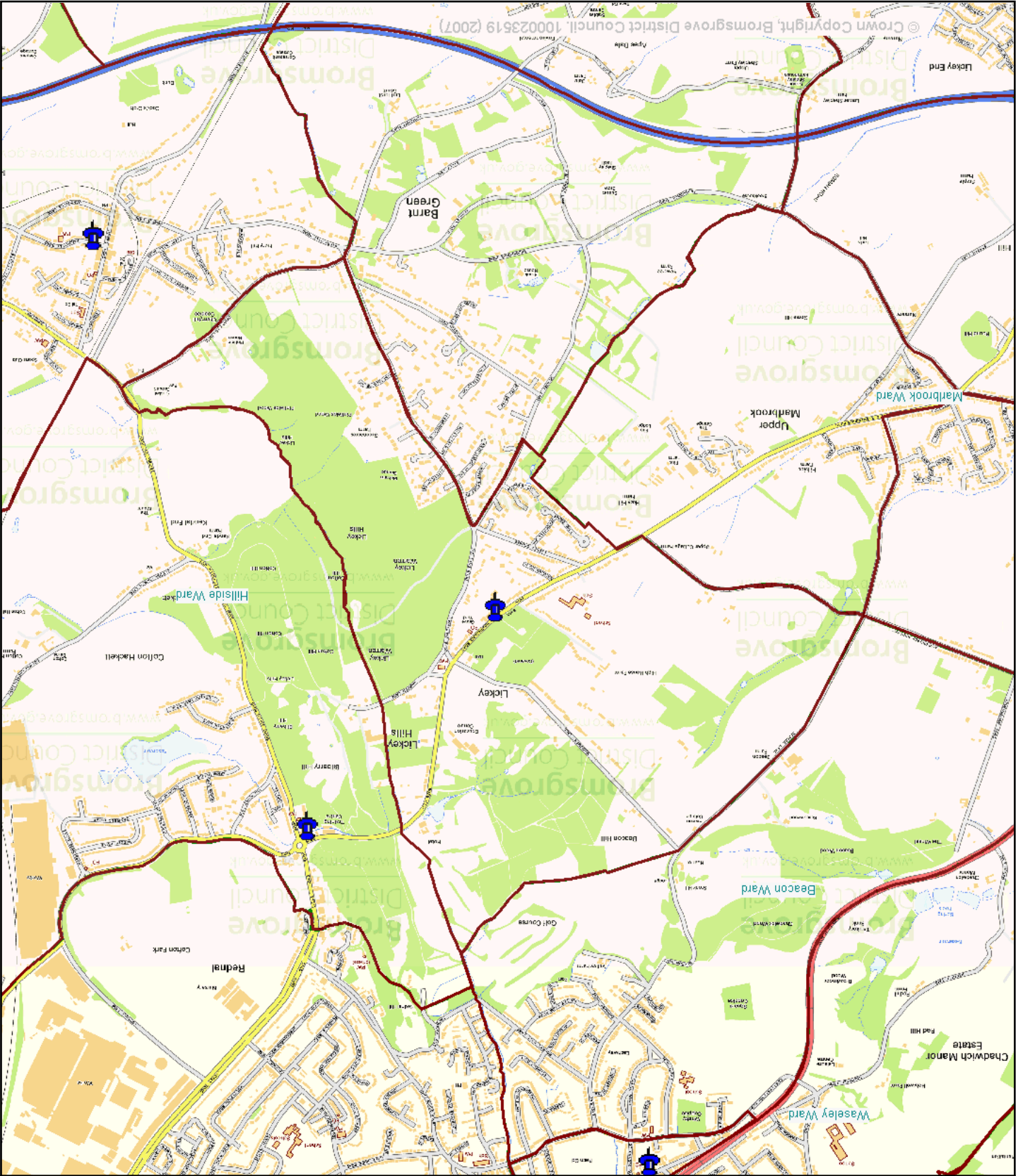
JA - HILLSIDE



Bromsgrove District Council
www.bromsgrove.gov.uk

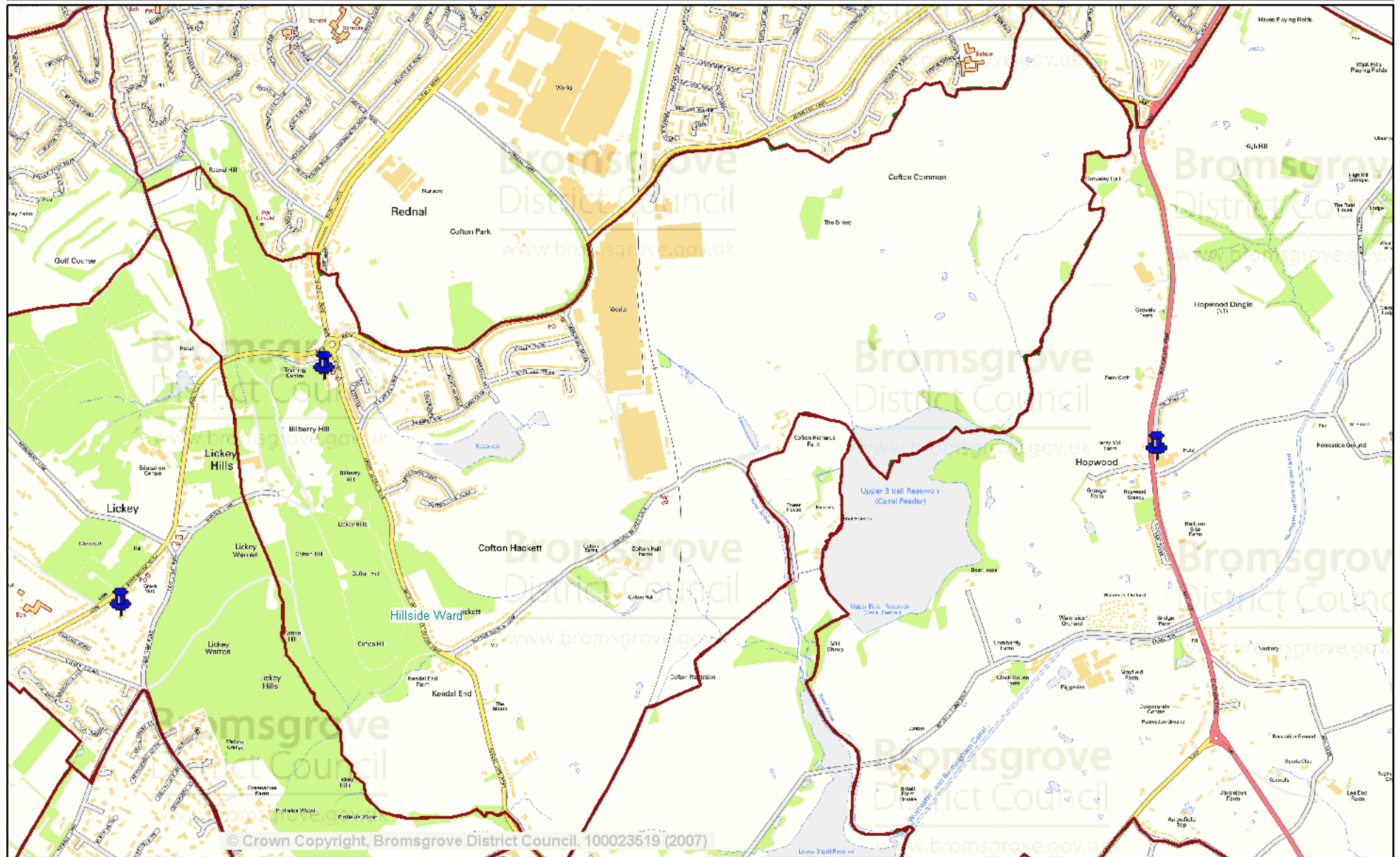
This map is reproduced from Ordnance Survey material with the permission of Ordnance Survey on behalf of the Controller of Her Majesty's Stationary Office © Crown Copyright. Unauthorised reproduction infringes Crown Copyright and may lead to prosecution or civil proceedings.
Bromsgrove District Council, Licence No [Insert Number Here]

Scale 1/20530
Centre = 399188 E 274930 N
ELECTIONS
Date 24/10/2007



JB - HILLSIDE

JC - HILLSIDE



Bromsgrove
District Council
www.bromsgrove.gov.uk

Reproduced from the Ordnance Survey mapping with the permission of the Controller of Her Majesty's Stationary Office © Crown Copyright. Unauthorised reproduction infringes Crown Copyright and may lead to prosecution or civil proceedings. Bromsgrove District Council 1000123519 (2007)

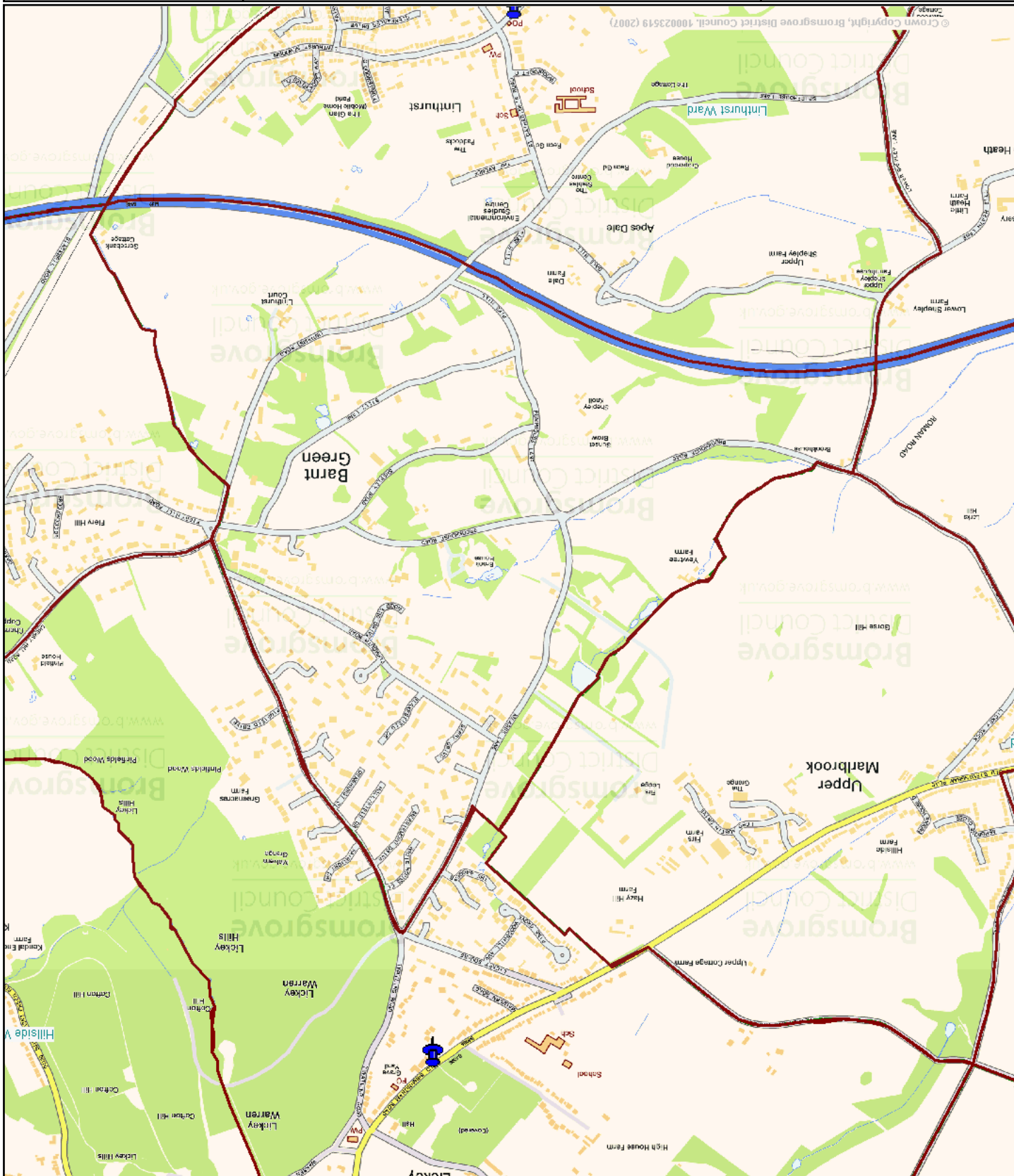
Scale 1/19000

Date 24/10/2007

Centre = 401305 E 275605 N

ELECTIONS

KA - LINTHURST



This map is reproduced from Ordnance Survey material with the permission of Ordnance Survey on behalf of the Controller of Her Majesty's Stationary Office © Crown Copyright. Unauthorised reproduction infringes Crown Copyright and may lead to prosecution or civil proceedings.
Bromsgrove District Council, Licence No [Insert Number Here]

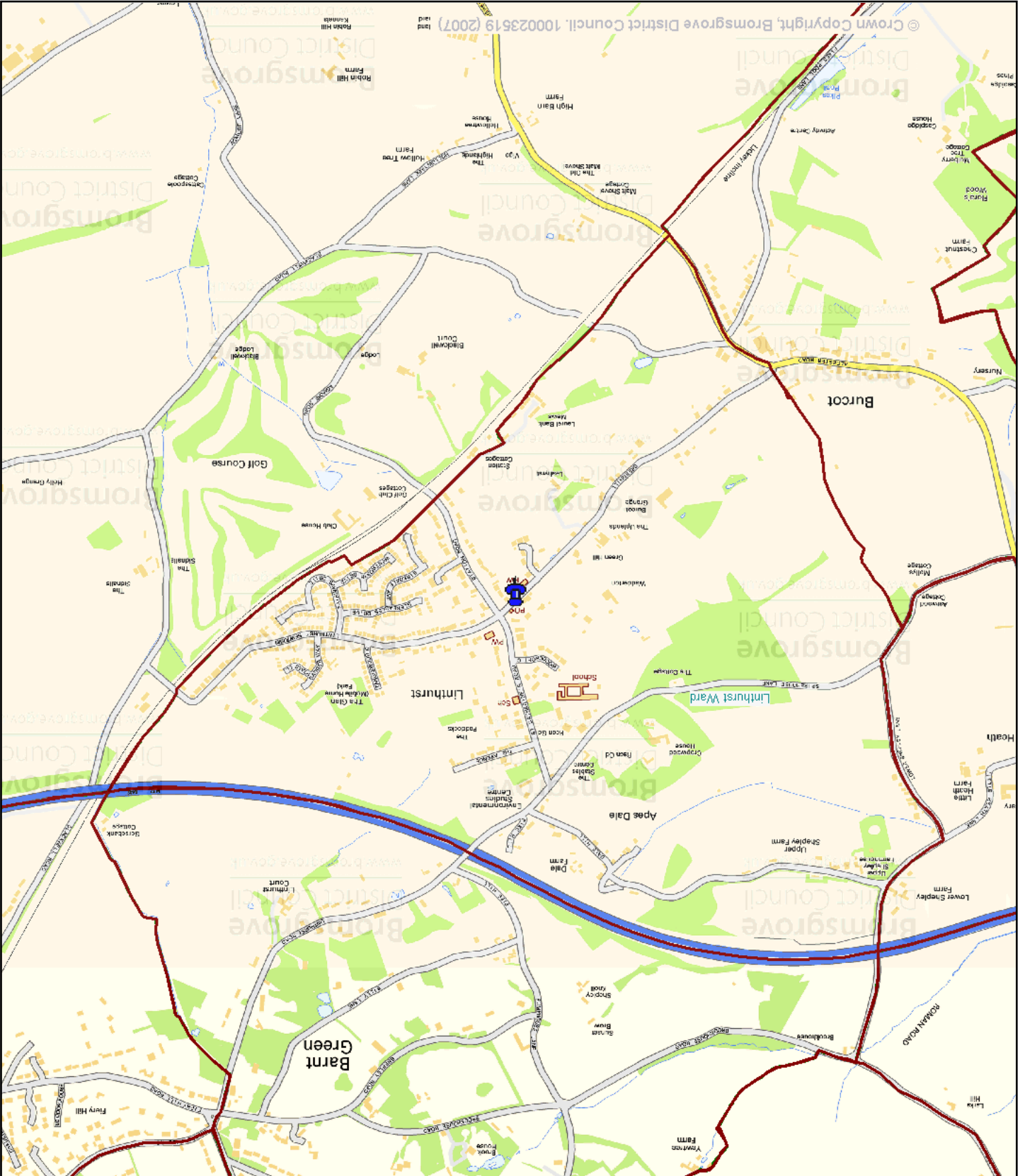
Scale 1/14000
Centre = 399033 E 273793 N
ELECTIONS
Date 2/11/2007



Bromsgrove
District Council
www.bromsgrove.gov.uk

This map is reproduced from Ordnance Survey material with the permission of Ordnance Survey on behalf of the Controller of Her Majesty's Stationary Office © Crown Copyright. Unauthorised reproduction infringes Crown Copyright and may lead to prosecution or civil proceedings.
Bromsgrove District Council, Licence No [Insert Number Here]

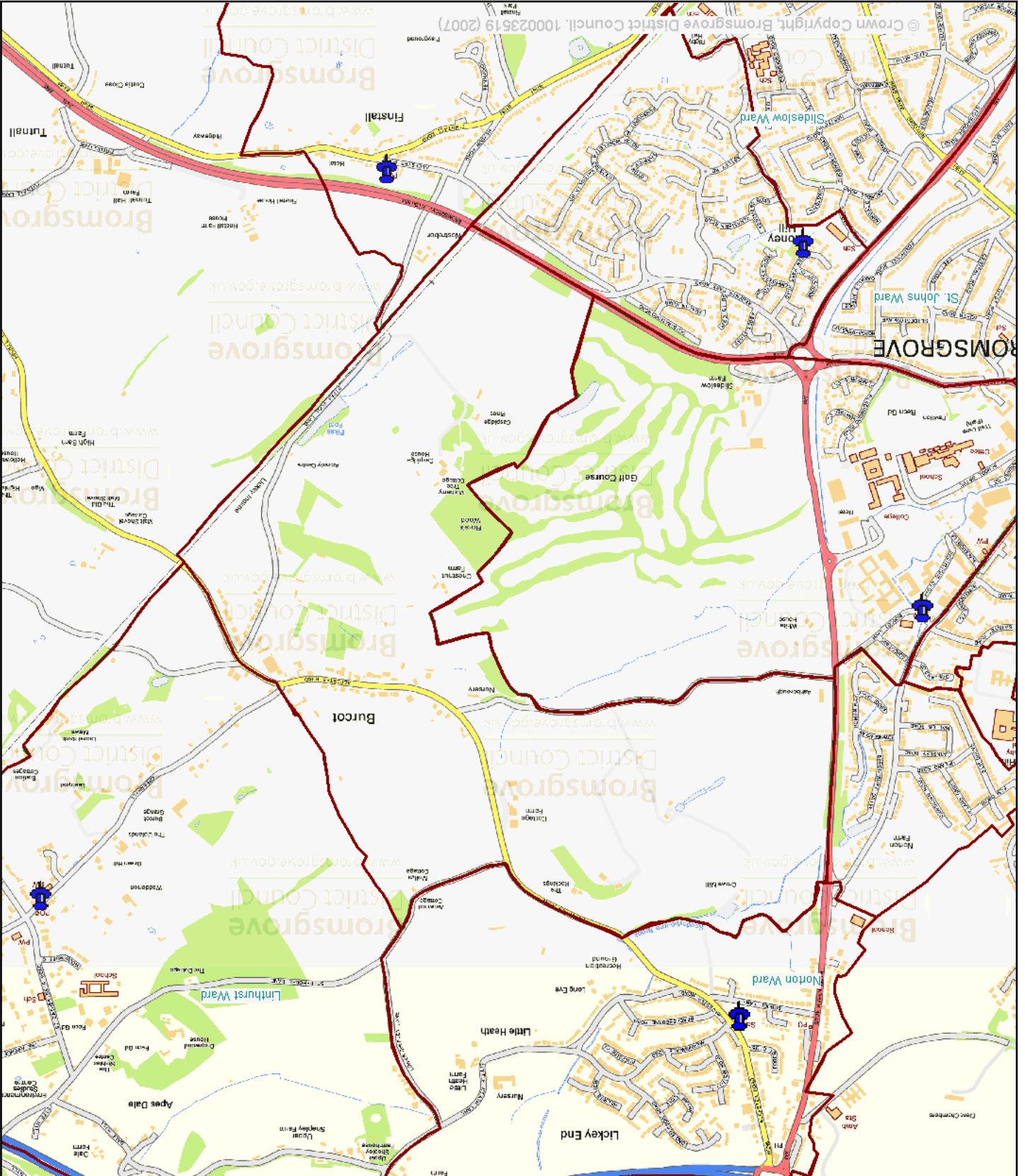
Scale 1/14000
Centre = 399042 E 272244 N
ELECTIONS
Date 25/10/2007



KB - LINTHURST

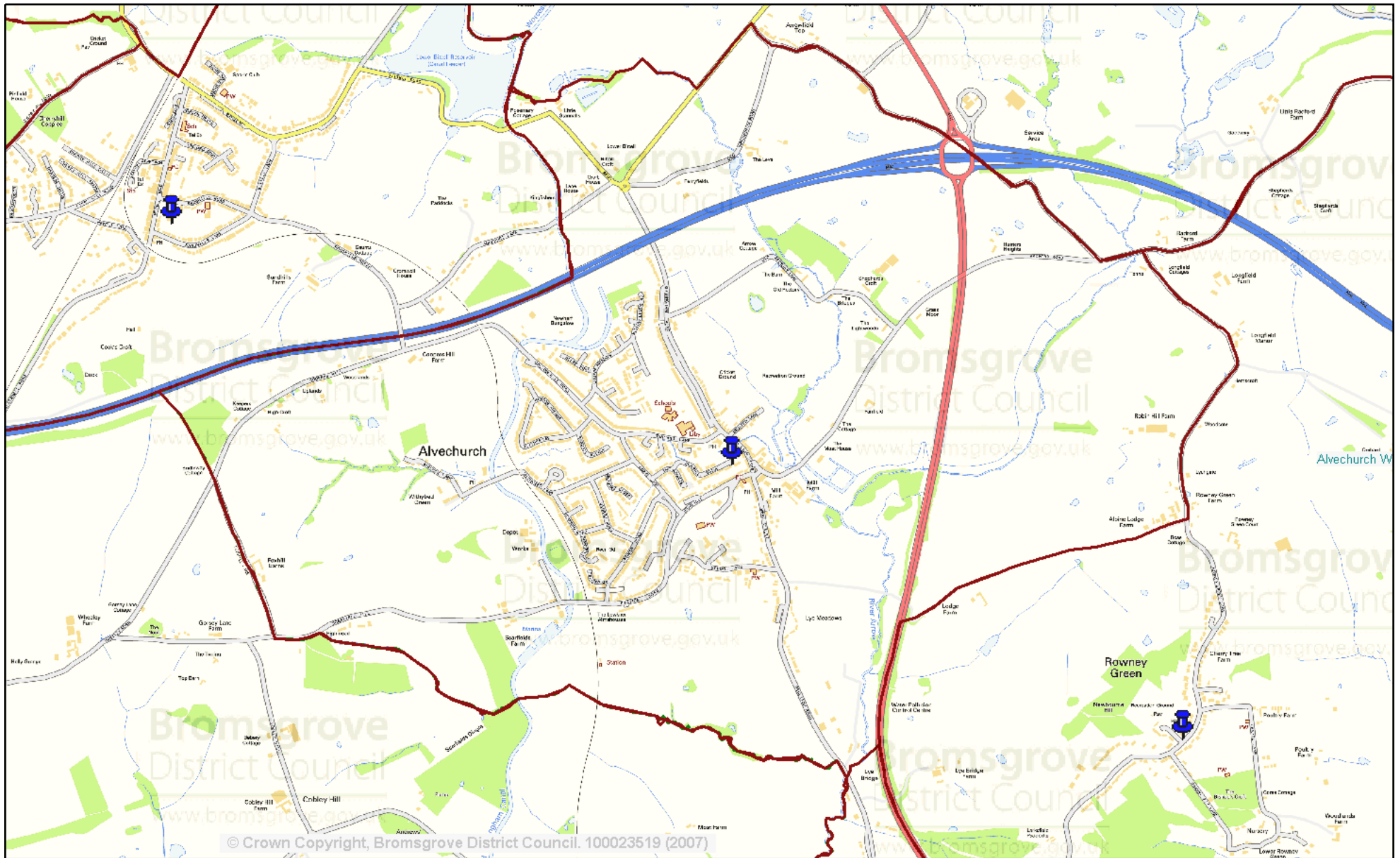
This map is reproduced from Ordnance Survey material with the permission of Ordnance Survey on behalf of the Controller of Her Majesty's Stationary Office © Crown Copyright. Unauthorised reproduction infringes Crown Copyright and may lead to prosecution or civil proceedings.
Bromsgrove District Council, Licence No [Insert Number Here]

Scale 1/15000
Centre = 397710 E 271390 N
ELECTIONS
Date 25/10/2007



KC - LINTHURST

LA - ALVECHURCH



Bromsgrove
District Council
www.bromsgrove.gov.uk

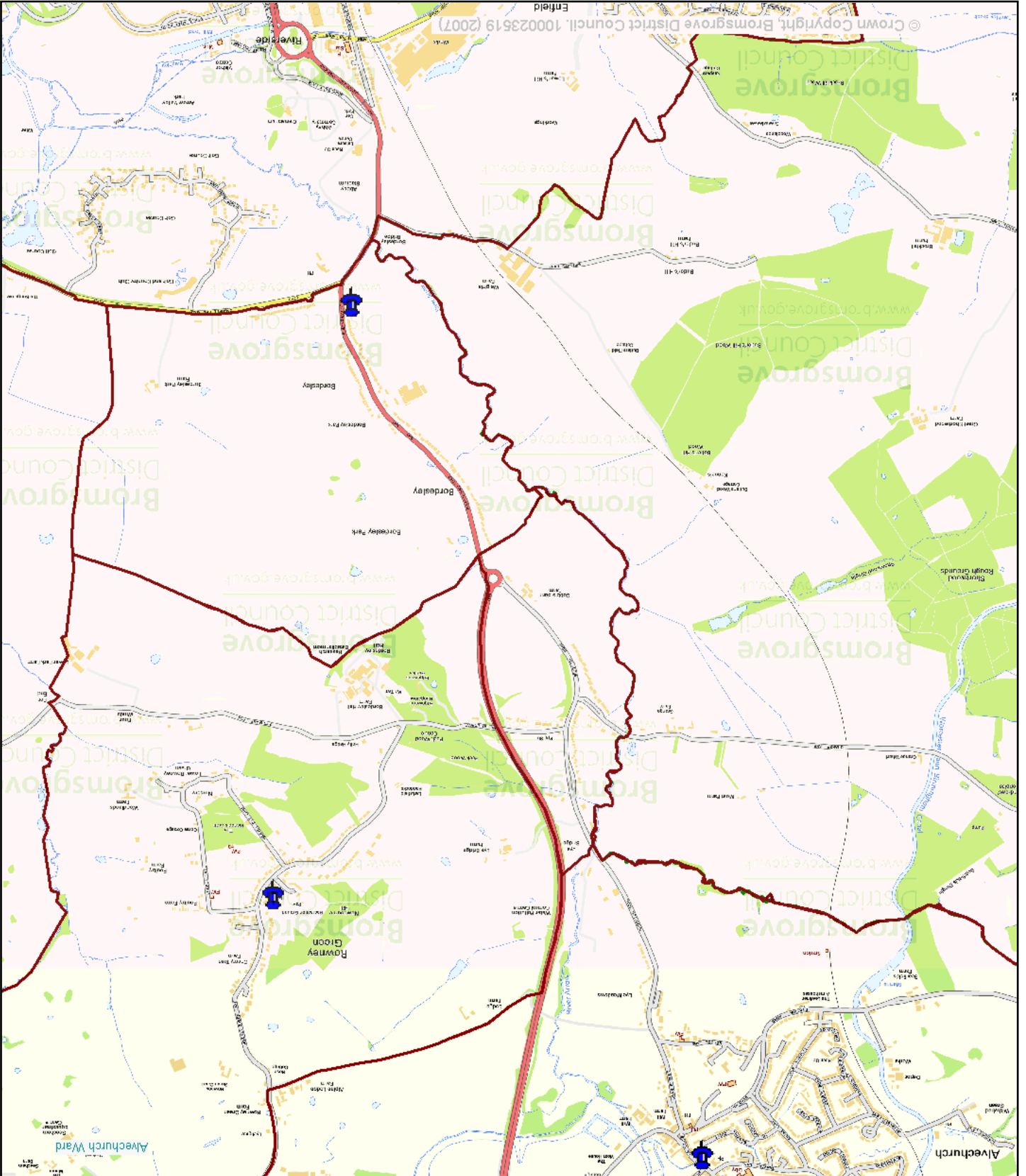
Reproduced from the Ordnance Survey mapping with the permission of the Controller of Her Majesty's Stationary Office © Crown Copyright. Unauthorised reproduction infringes Crown Copyright and may lead to prosecution or civil proceedings. Bromsgrove District Council 1000123519 (2007)

Scale 1/19000

Date 29/10/2007

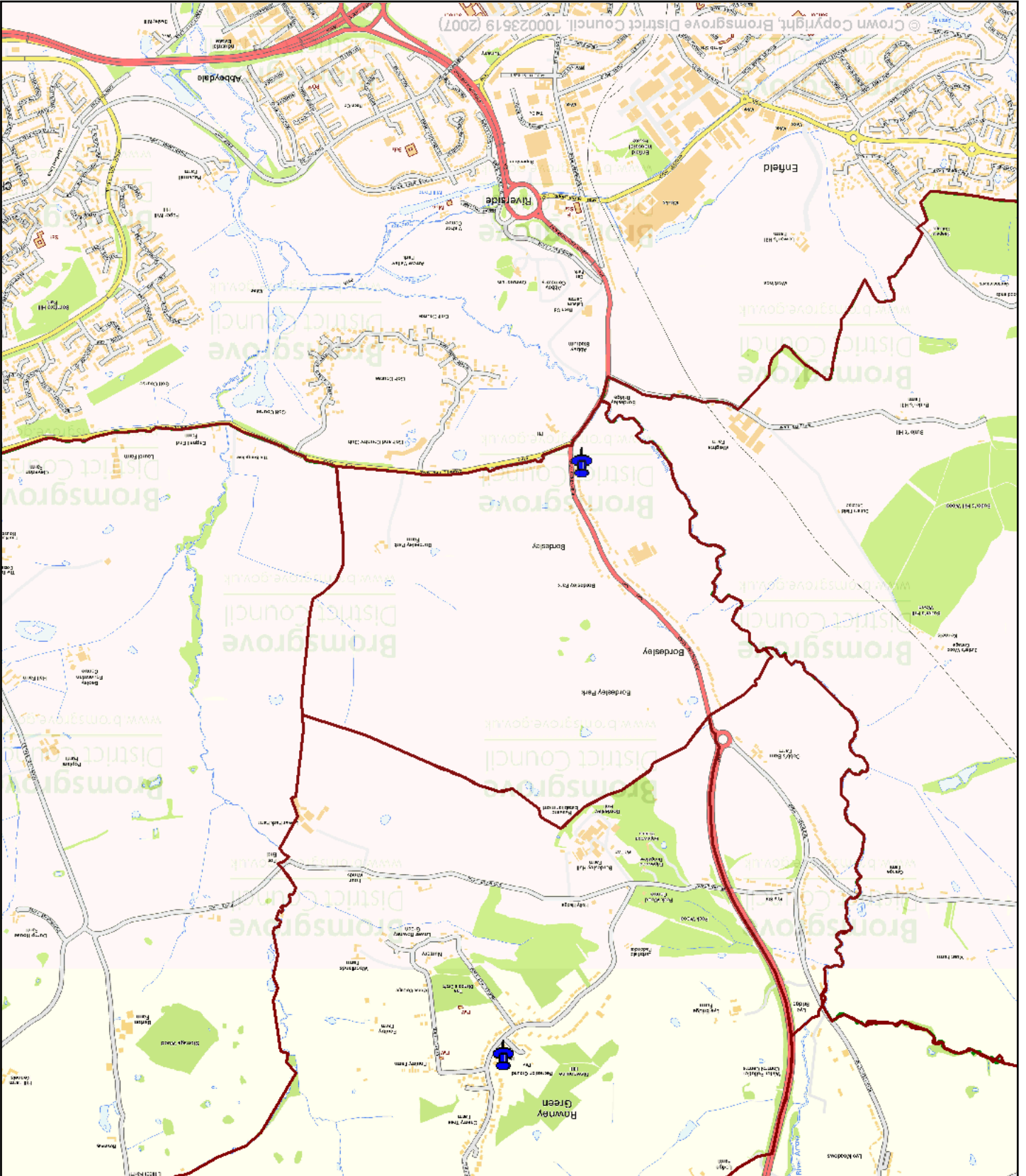
Centre = 402663 E 272778 N

ELECTIONS



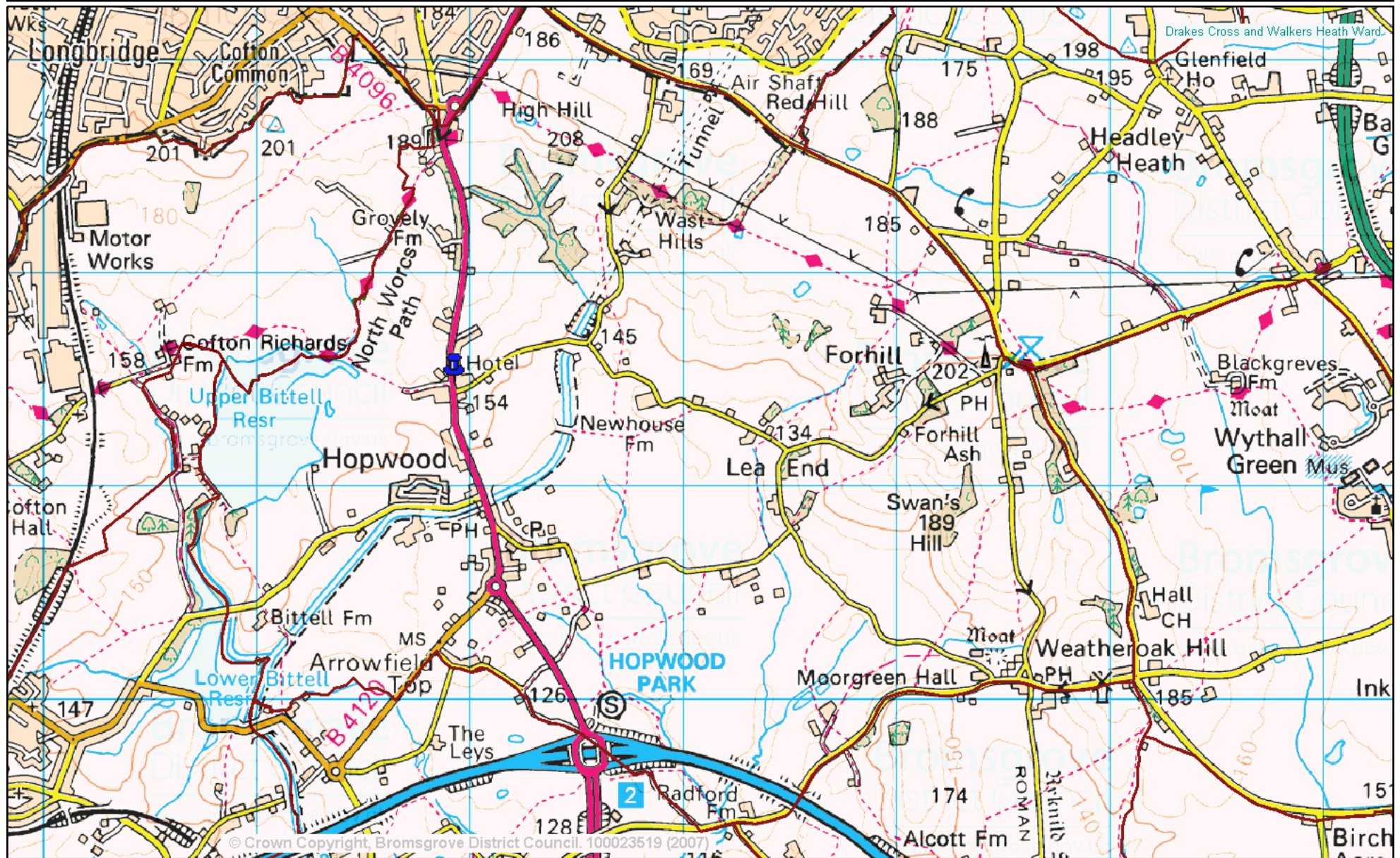
This map is reproduced from Ordnance Survey material with the permission of Ordnance Survey on behalf of the Controller of Her Majesty's Stationary Office © Crown Copyright. Unauthorised reproduction infringes Crown Copyright and may lead to prosecution or civil proceedings.
Bromsgrove District Council, Licence No [Insert Number Here]

Scale 1/20000
Centre = 404355 E 270001 N
ELECTIONS
Date 25/10/2007



LC - ALVECHURCH

LD - ALVECHURCH



© Crown Copyright, Bromsgrove District Council, 100023519 (2007)



Bromsgrove
District Council
www.bromsgrove.gov.uk

Reproduced from the Ordnance Survey mapping with the permission of the Controller of Her Majesty's Stationary Office © Crown Copyright. Unauthorised reproduction infringes Crown Copyright and may lead to prosecution or civil proceedings. Bromsgrove District Council 1000123519 (2007)

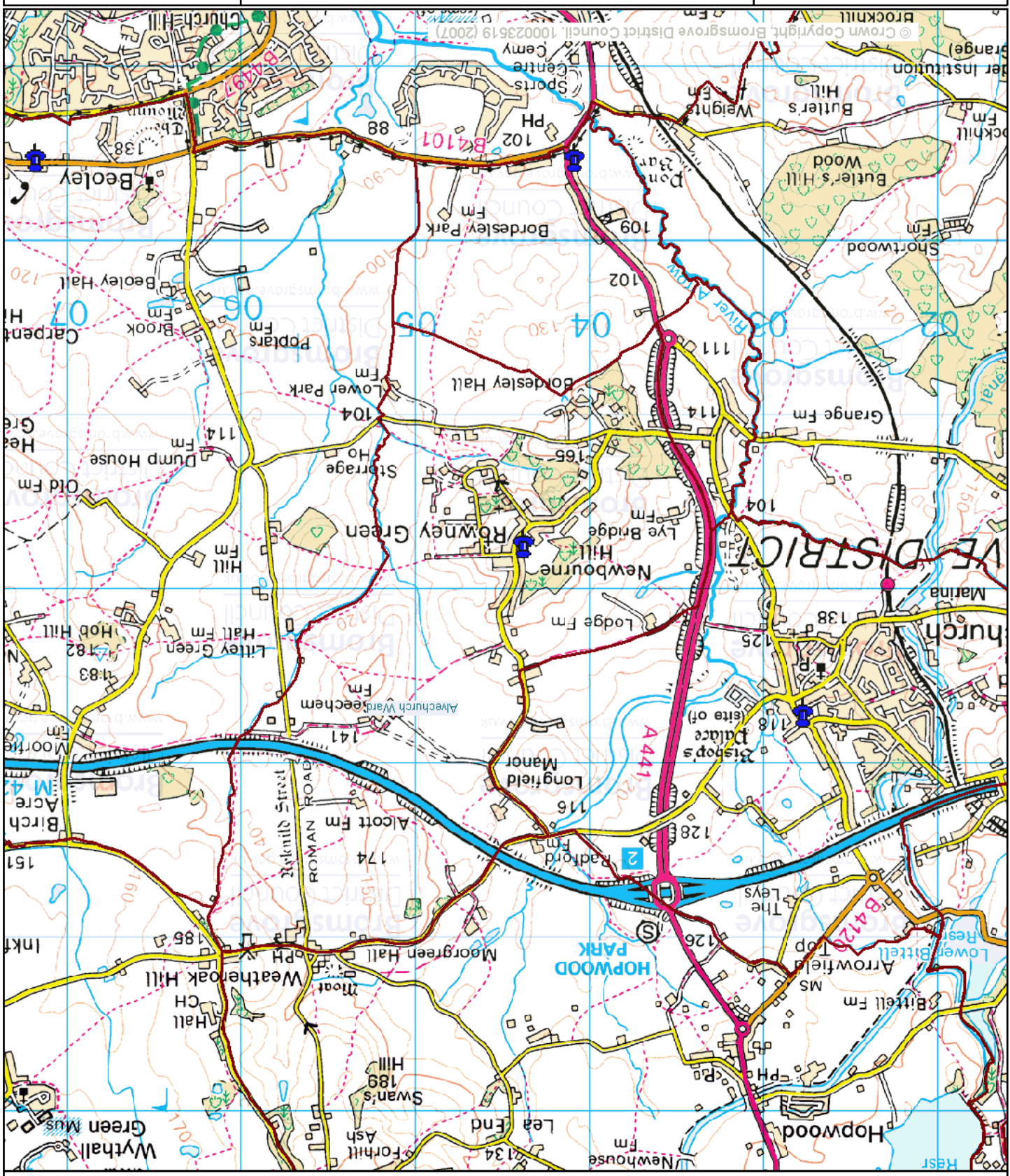
Scale 1/25000

Date 29/10/2007

Centre = 404085 E 275251 N

ELECTIONS

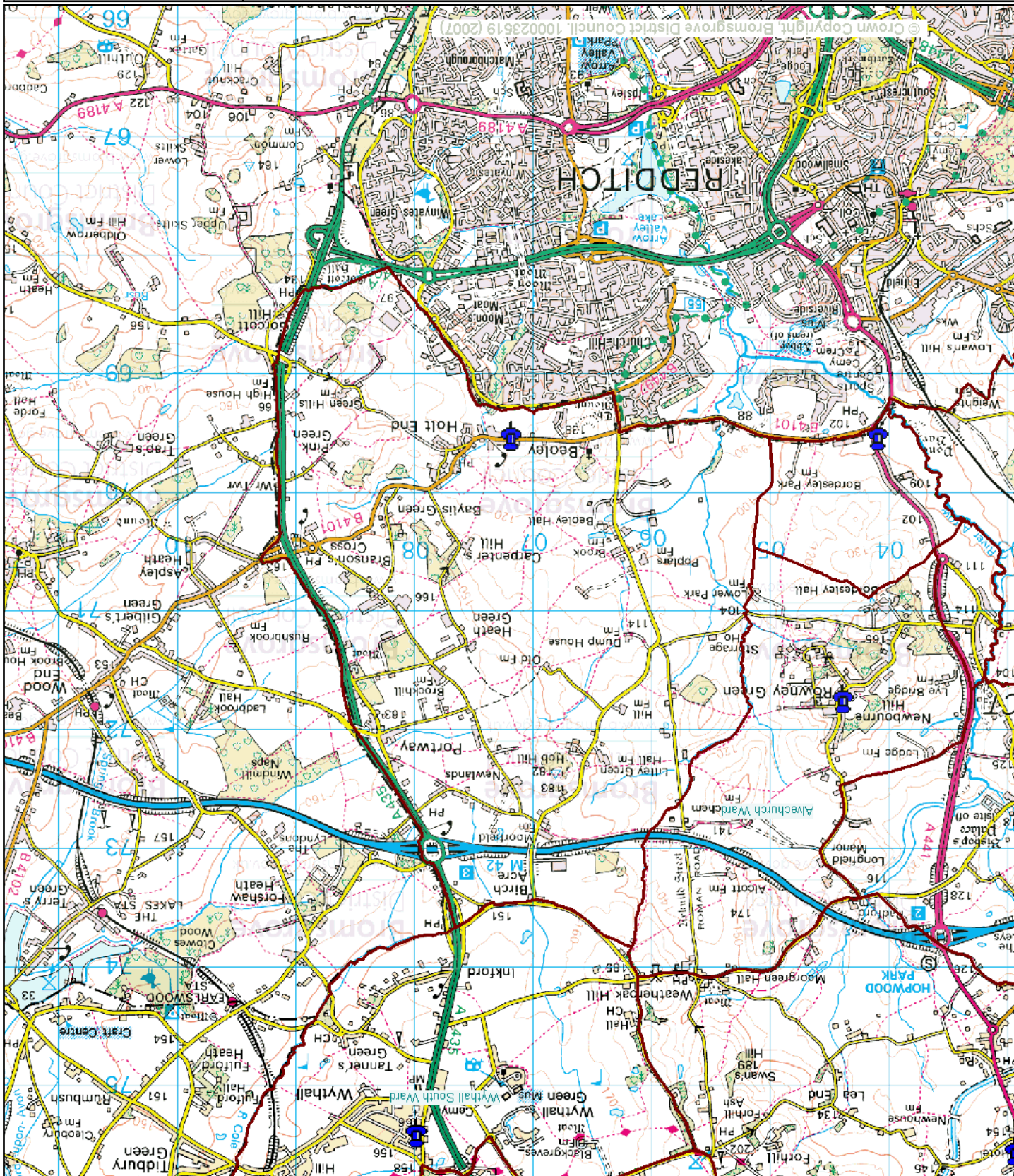
LE - ALVECHURCH



This map is reproduced from Ordnance Survey material with the permission of Ordnance Survey on behalf of the Controller of Her Majesty's Stationary Office © Crown Copyright. Unauthorised reproduction infringes Crown Copyright and may lead to prosecution or civil proceedings.
Bromsgrove District Council, Licence No [Insert Number Here]

Scale 1/30335
Centre = 404481 E 272009 N
ELECTIONS
Date 25/10/2007

LF - ALVECHURCH



Scale 1/45000

Centre = 407188 E 270842 N

ELECTIONS

Date 25/10/2007



www.bromsgrove.gov.uk

This map is reproduced from Ordnance Survey material with the permission of Ordnance Survey on behalf of the Controller of Her Majesty's Stationary Office © Crown Copyright. Unauthorised reproduction infringes Crown Copyright and may lead to prosecution or civil proceedings. Bromsgrove District Council, Licence No [Insert Number Here]

© Crown Copyright, Bromsgrove District Council, 100023519 (2007)

MA - TARDEBIGGE



This map is reproduced from Ordnance Survey material with the permission of Ordnance Survey on behalf of the Controller of Her Majesty's Stationary Office © Crown Copyright. Unauthorised reproduction infringes Crown Copyright and may lead to prosecution or civil proceedings.

Bromsgrove District Council, Licence No [Insert Number Here]

www.bromsgrove.gov.uk

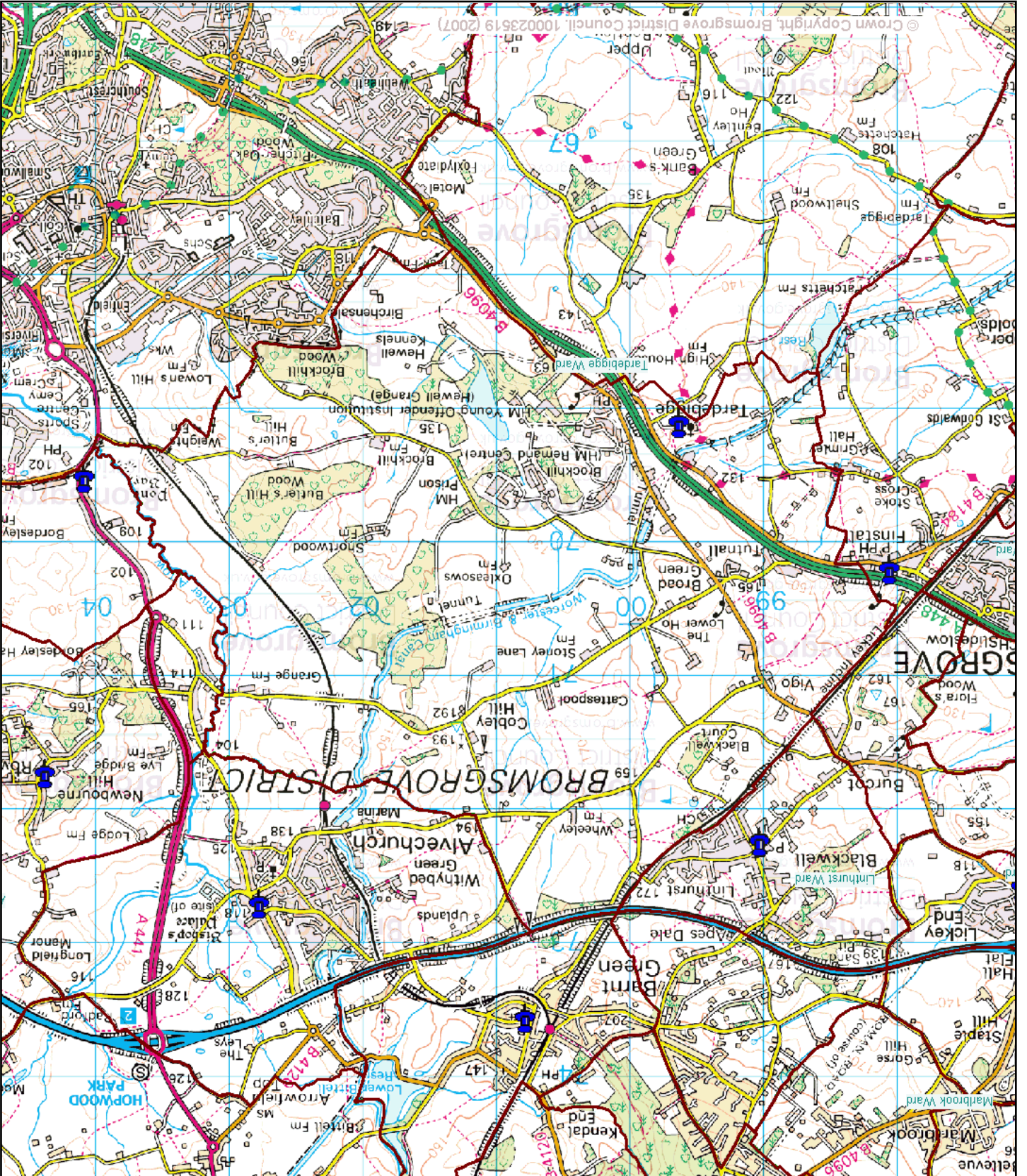
Date 29/10/2007

ELECTIONS

Centre = 399484 E 266725 N

Scale 1/35000

MB - TARDEBIGGE



Date 25/10/2007

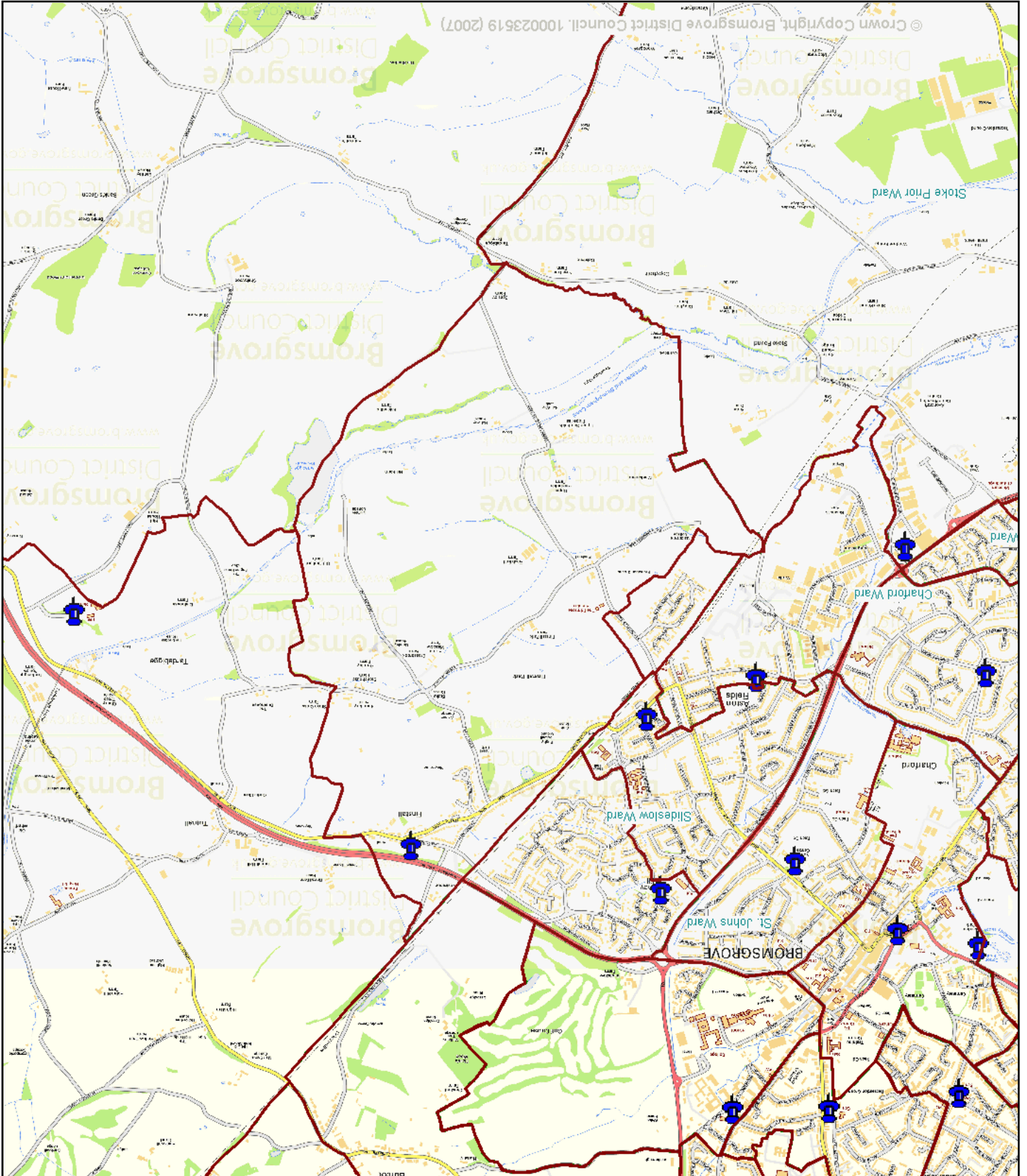
ELECTIONS

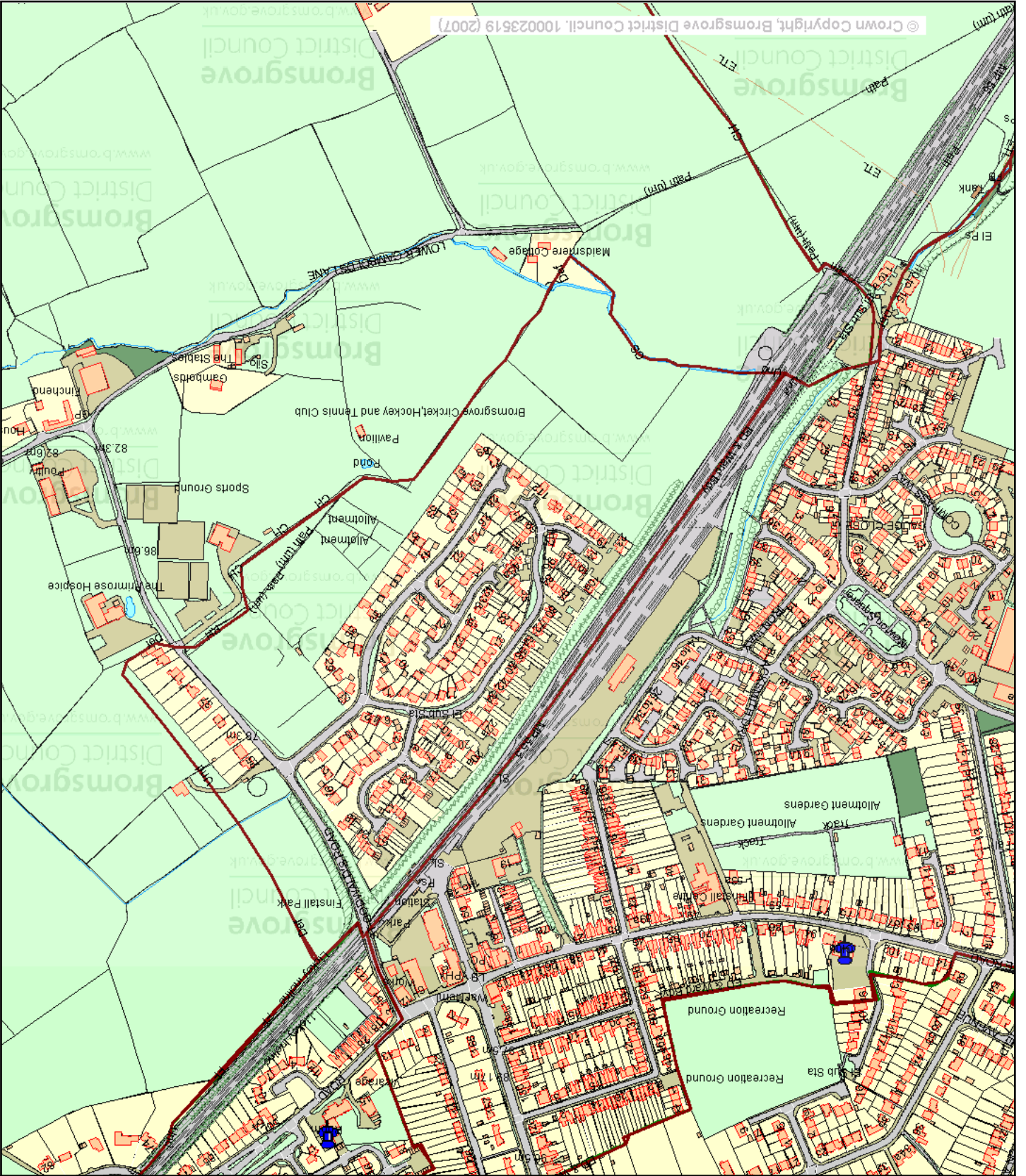
Centre = 40908 E 270361 N

Scale 1/40000

This map is reproduced from Ordnance Survey material with the permission of Ordnance Survey on behalf of the Controller of Her Majesty's Stationary Office © Crown Copyright. Unauthorised reproduction infringes Crown Copyright and may lead to prosecution or civil proceedings.
Bromsgrove District Council, Licence No [Insert Number Here]







© Crown Copyright, Bromsgrove District Council, 100023519 (2007)

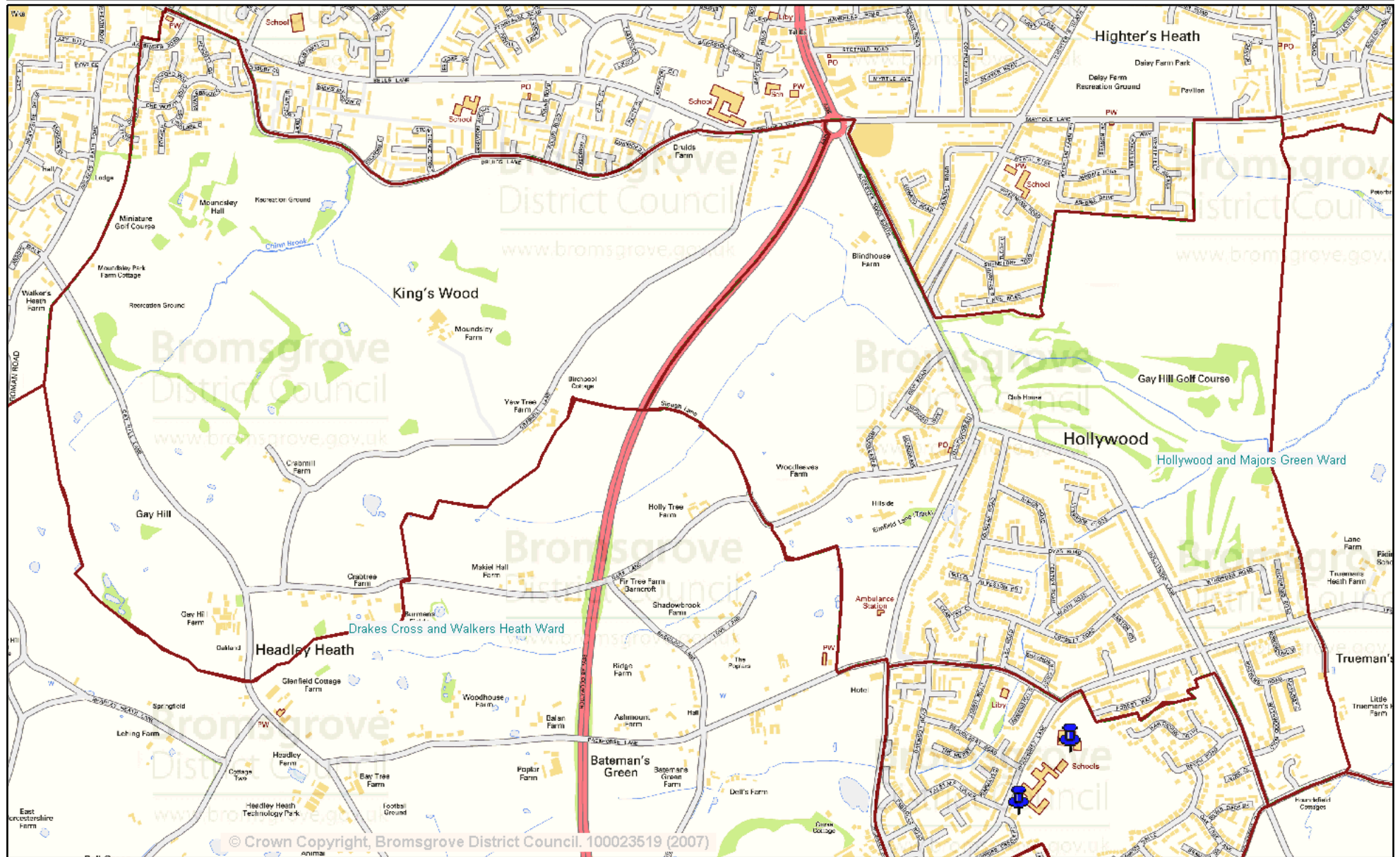


This map is reproduced from Ordnance Survey material with the permission of Ordnance Survey on behalf of the Controller of Her Majesty's Stationary Office © Crown Copyright. Unauthorised reproduction infringes Crown Copyright and may lead to prosecution or civil proceedings. Bromsgrove District Council, Licence No [Insert Number Here]

Scale 1/5305
Centre = 396772 E 269060 N
ELECTIONS
Date 25/10/2007



NA - HOLLYWOOD & MAJORS GREEN



Bromsgrove
District Council
www.bromsgrove.gov.uk

Reproduced from the Ordnance Survey mapping with the permission of the Controller of Her Majesty's Stationary Office © Crown Copyright. Unauthorised reproduction infringes Crown Copyright and may lead to prosecution or civil proceedings.
Bromsgrove District Council 1000123519 (2007)

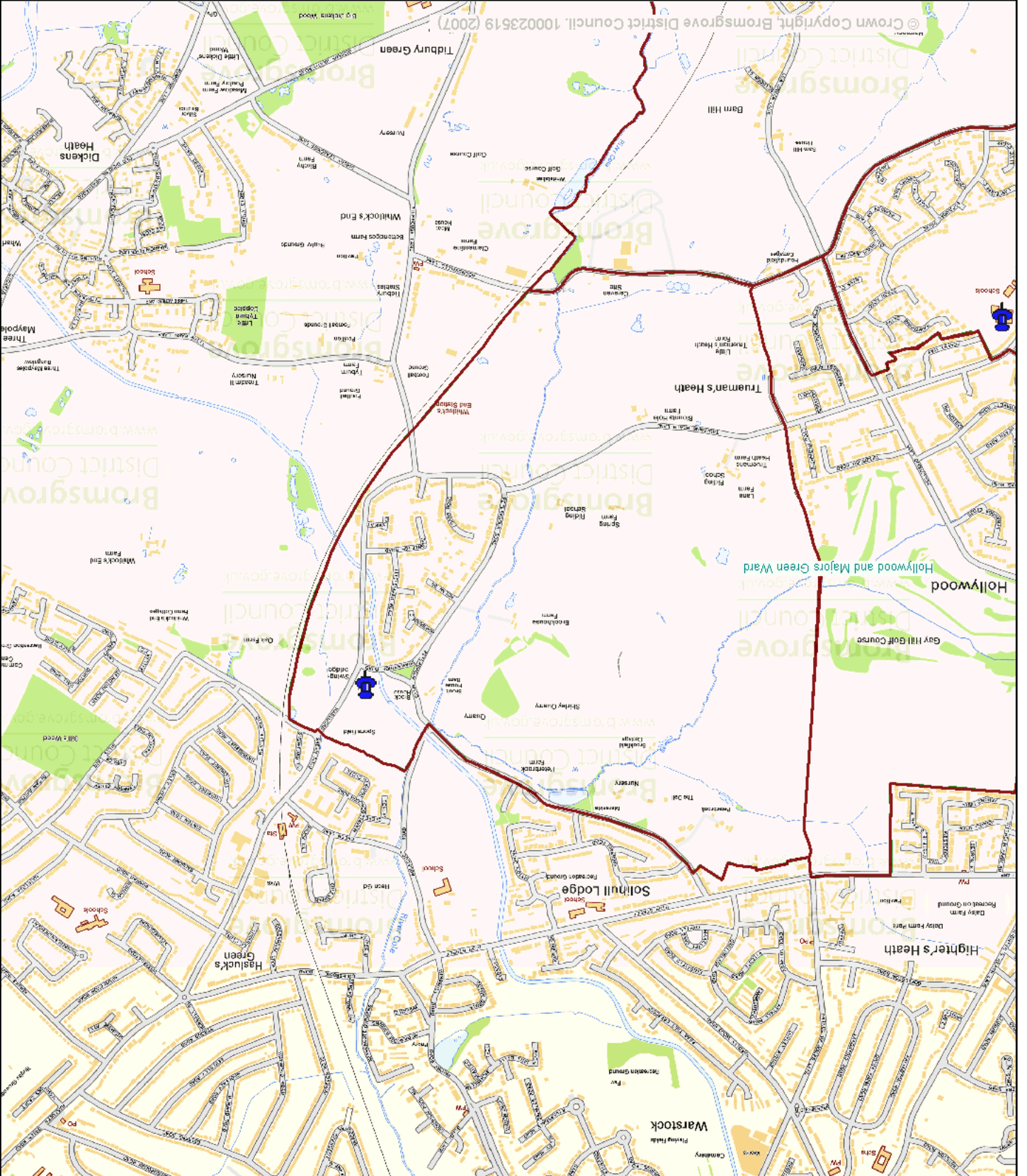
Scale 1/14615

Date 24/10/2007

Centre = 407437 E 277671 N

ELECTIONS

NB - HOLLYWOOD & MAJORS GREEN

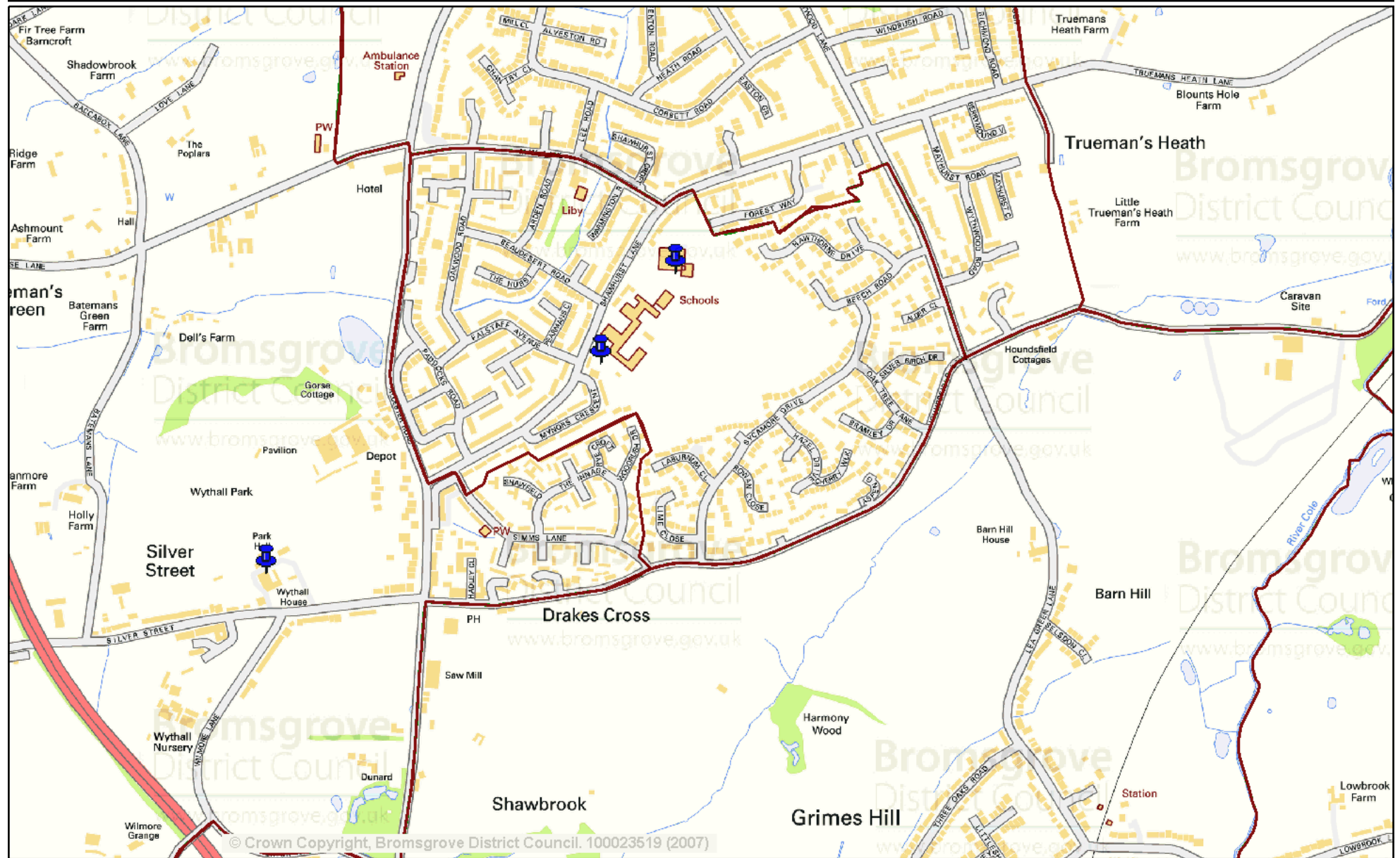


This map is reproduced from Ordnance Survey material with the permission of Ordnance Survey on behalf of the Controller of Her Majesty's Stationary Office © Crown Copyright. Unauthorised reproduction infringes Crown Copyright and may lead to prosecution or civil proceedings.



Scale 1/16230
Centre = 409945 E 277659 N
ELECTIONS
Date 24/10/2007

PA - DRAKES CROSS & WALKERS HEATH



Reproduced from the Ordnance Survey mapping with the permission of the Controller of Her Majesty's Stationary Office © Crown Copyright. Unauthorised reproduction infringes Crown Copyright and may lead to prosecution or civil proceedings. Bromsgrove District Council 1000123519 (2007)

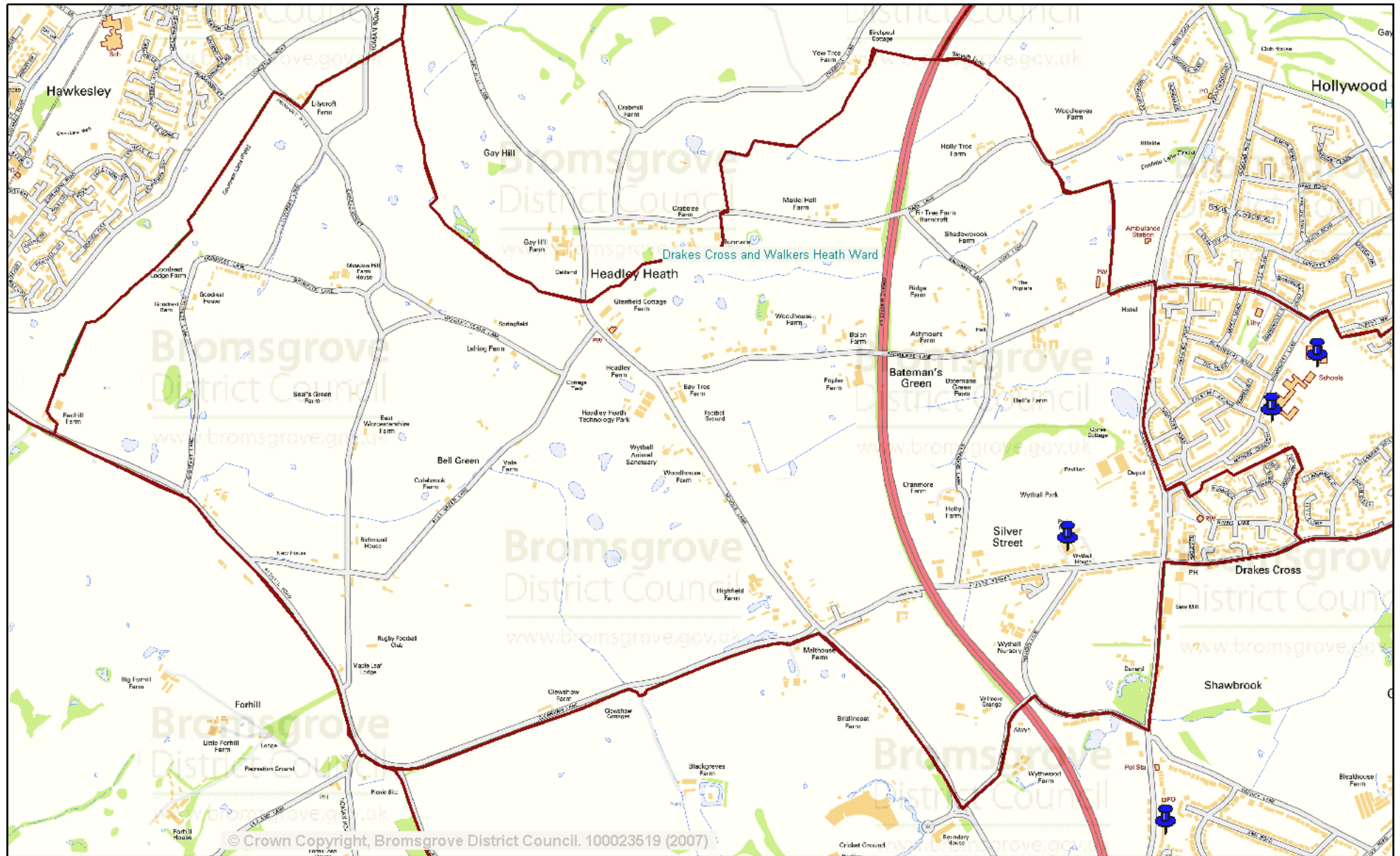
Scale 1/10000

Date 24/10/2007

Centre = 408496 E 276506 N

ELECTIONS

PB - DRAKES CROSS & WALKERS HEATH WARD



© Crown Copyright, Bromsgrove District Council. 100023519 (2007)



Bromsgrove
District Council
www.bromsgrove.gov.uk

Reproduced from the Ordnance Survey mapping with the permission of the Controller of Her Majesty's Stationary Office © Crown Copyright. Unauthorised reproduction infringes Crown Copyright and may lead to prosecution or civil proceedings. Bromsgrove District Council 1000123519 (2007)

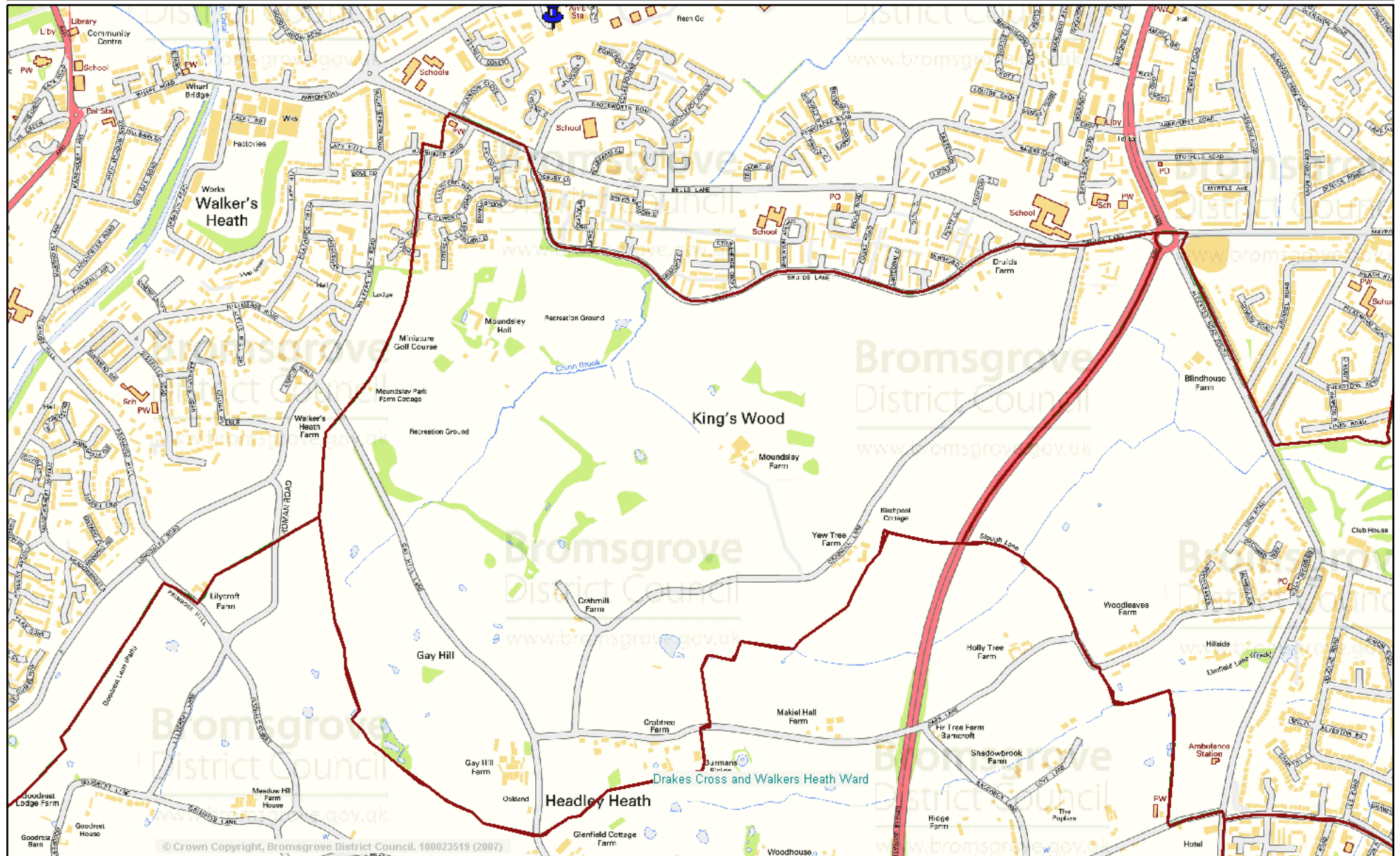
Scale 1/16380

Date 24/10/2007

Centre = 406555 E 276591 N

ELECTIONS

PC - DRAKES CROSS & WALKERS HEATH



Bromsgrove
District Council
www.bromsgrove.gov.uk

Reproduced from the Ordnance Survey mapping with the permission of the Controller of Her Majesty's Stationary Office © Crown Copyright. Unauthorised reproduction infringes Crown Copyright and may lead to prosecution or civil proceedings. Bromsgrove District Council 1000123519 (2007)

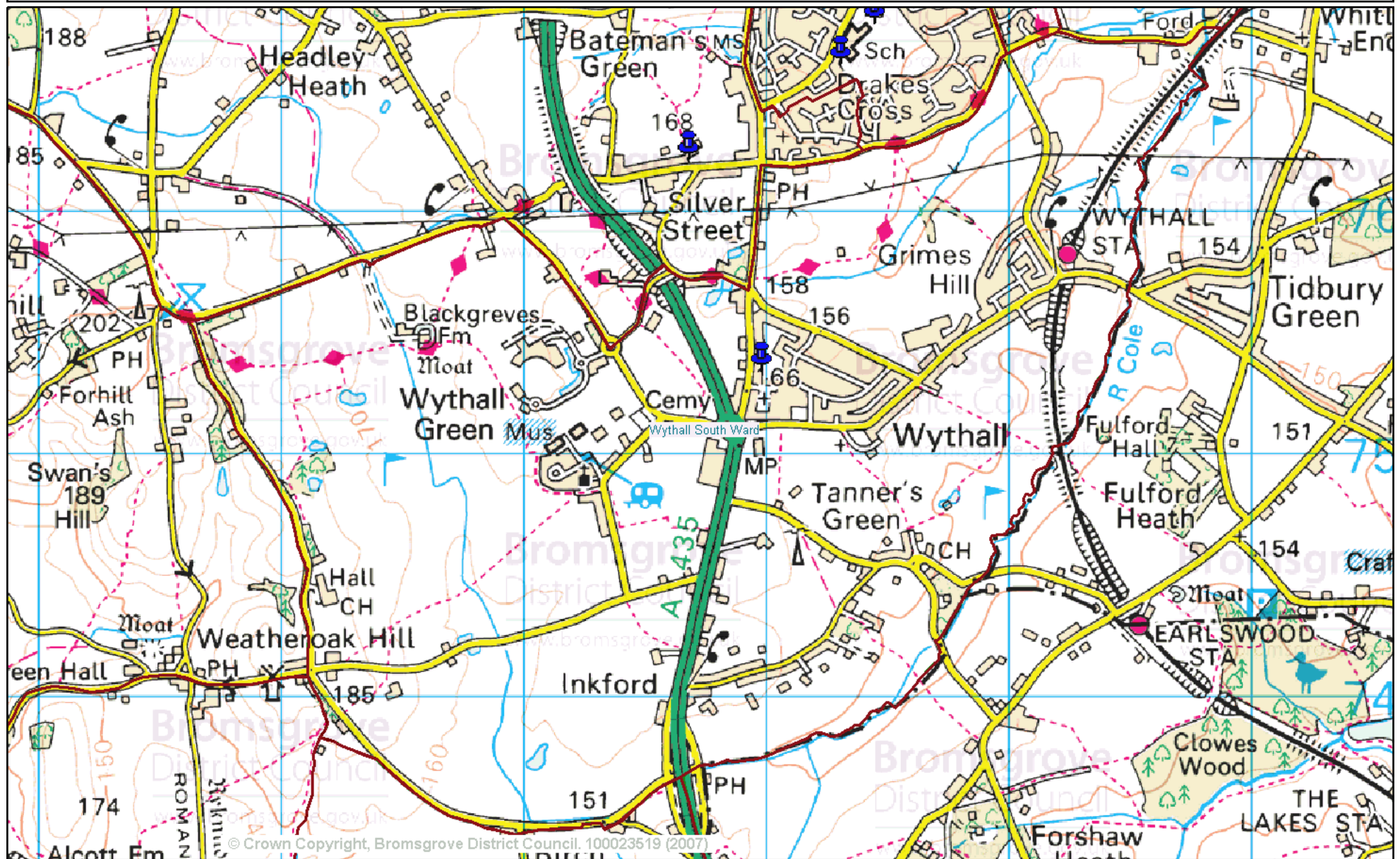
Scale 1/13625

Date 2/11/2007

Centre = 406615 E 278016 N

ELECTIONS

QA - WYTHALL SOUTH WARD



Bromsgrove
District Council
www.bromsgrove.gov.uk

Reproduced from the Ordnance Survey mapping with the permission of the Controller of Her Majesty's Stationary Office © Crown Copyright. Unauthorised reproduction infringes Crown Copyright and may lead to prosecution or civil proceedings. Bromsgrove District Council 1000123519 (2007)

Scale 1/22000

Date 24/10/2007

Centre = 407732 E 275082 N

ELECTIONS

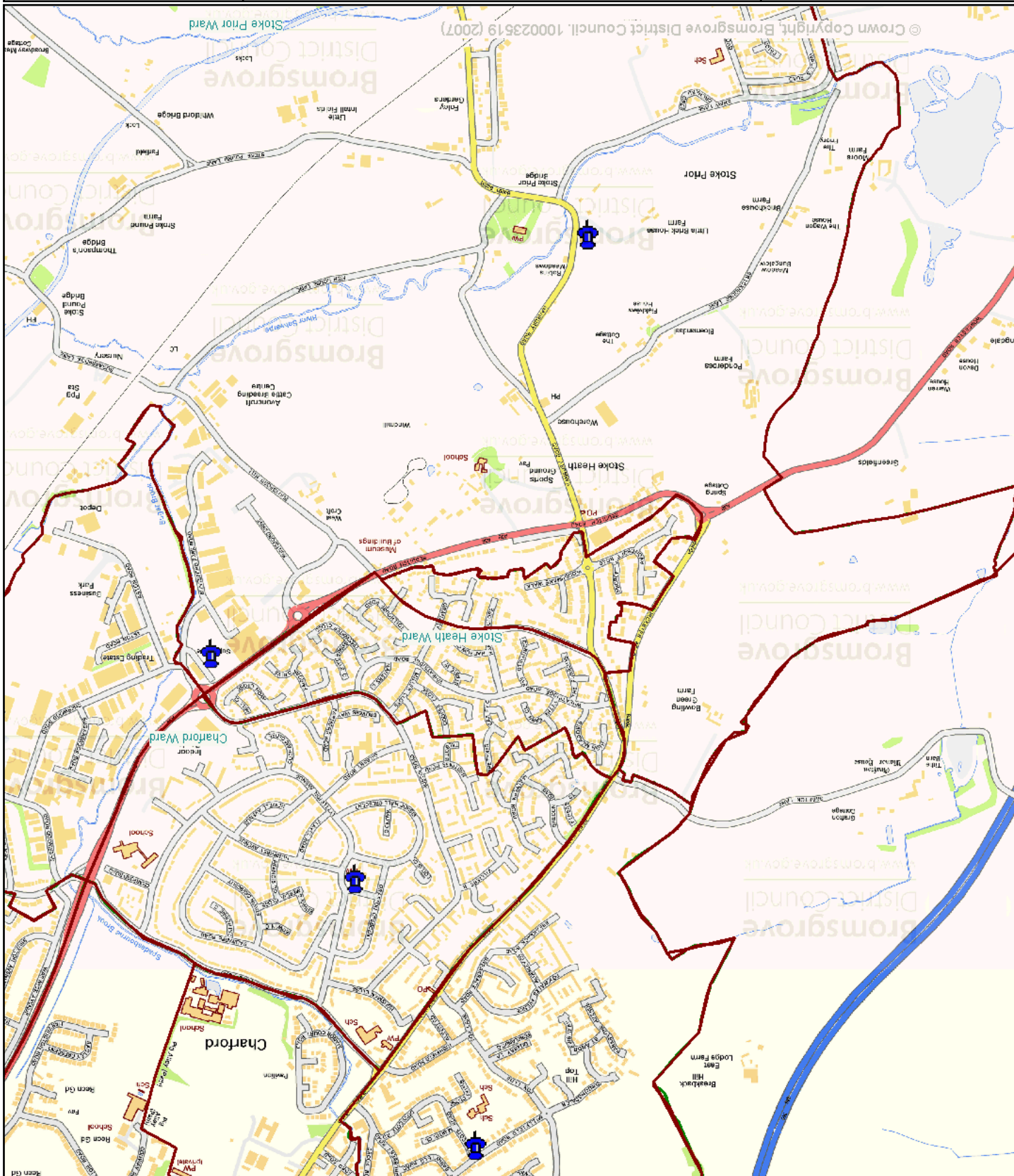
RA - STOKE PRIOR



This map is reproduced from Ordnance Survey material with the permission of Ordnance Survey on behalf of the Controller of Her Majesty's Stationary Office © Crown Copyright. Unauthorised reproduction infringes Crown Copyright and may lead to prosecution or civil proceedings.
Bromsgrove District Council, Licence No [Insert Number Here]

Scale 1/35000
Centre = 39543 E 267199 N
ELECTIONS
Date 25/10/2007

SA - STOKE HEATH



This map is reproduced from Ordnance Survey material with the permission of Ordnance Survey on behalf of the Controller of Her Majesty's Stationary Office © Crown Copyright. Unauthorised reproduction infringes Crown Copyright and may lead to prosecution or civil proceedings.
Bromsgrove District Council, Licence No [Insert Number Here]

Bromsgrove
District Council
www.bromsgrove.gov.uk



Scale 1/14000

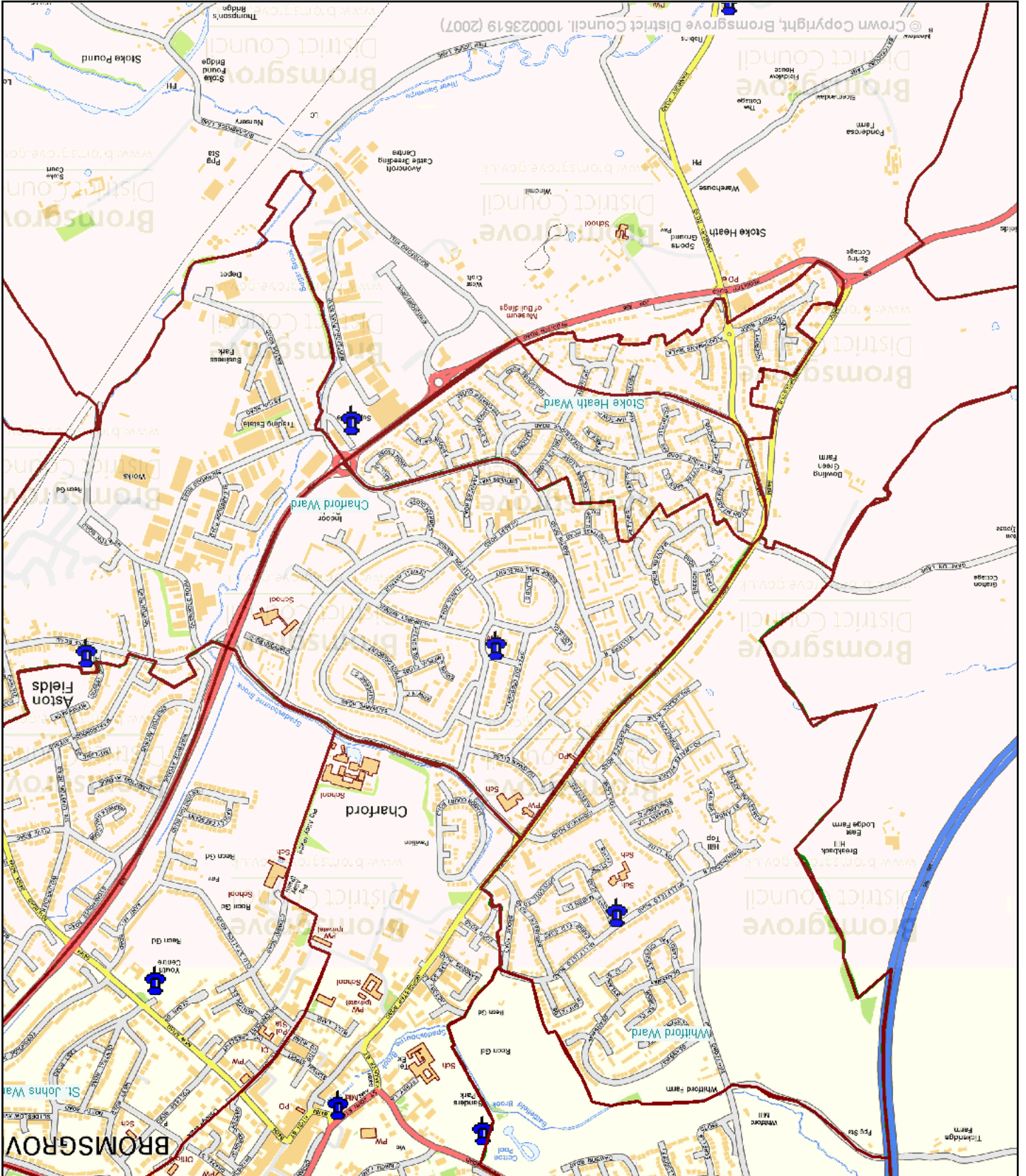
Centre = 394956 E 268648 N

ELECTIONS

Date 25/10/2007

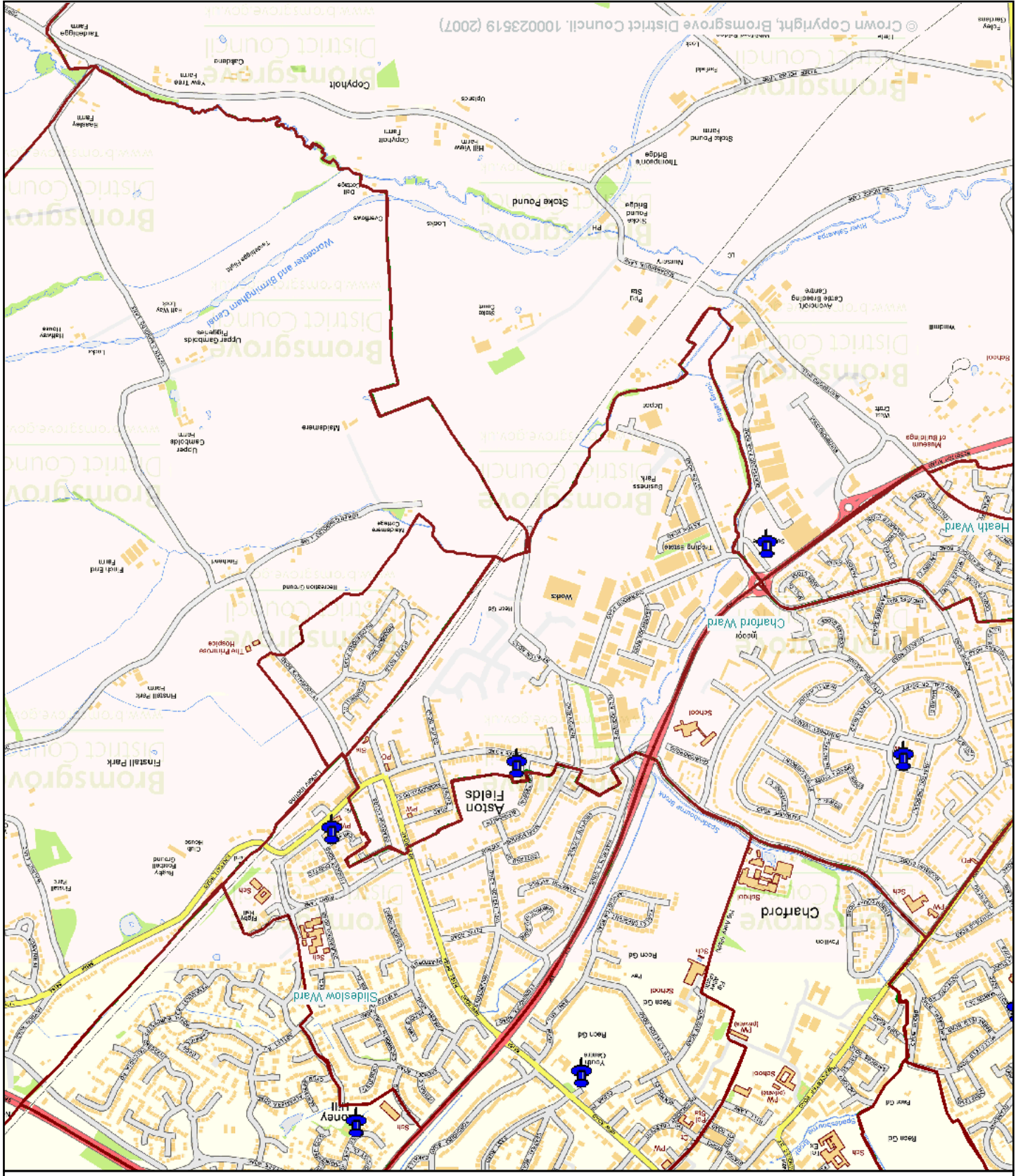
This map is reproduced from Ordnance Survey material with the permission of Ordnance Survey on behalf of the Controller of Her Majesty's Stationary Office © Crown Copyright. Unauthorised reproduction infringes Crown Copyright and may lead to prosecution or civil proceedings.
Bromsgrove District Council, Licence No [Insert Number Here]

Scale 1/14000
Centre = 395328 E 269254 N
ELECTIONS
Date 25/10/2007



This map is reproduced from Ordnance Survey material with the permission of Ordnance Survey on behalf of the Controller of Her Majesty's Stationary Office © Crown Copyright. Unauthorised reproduction infringes Crown Copyright and may lead to prosecution or civil proceedings.
Bromsgrove District Council, Licence No [Insert Number Here]

Scale 1/14760
Centre = 396461 E 268930 N
ELECTIONS
Date 25/10/2007



TB - CHARFORD

This map is reproduced from Ordnance Survey material with the permission of Ordnance Survey on behalf of the Controller of Her Majesty's Stationary Office © Crown Copyright. Unauthorised reproduction infringes Crown Copyright and may lead to prosecution or civil proceedings.
Bromsgrove District Council, Licence No [Insert Number Here]

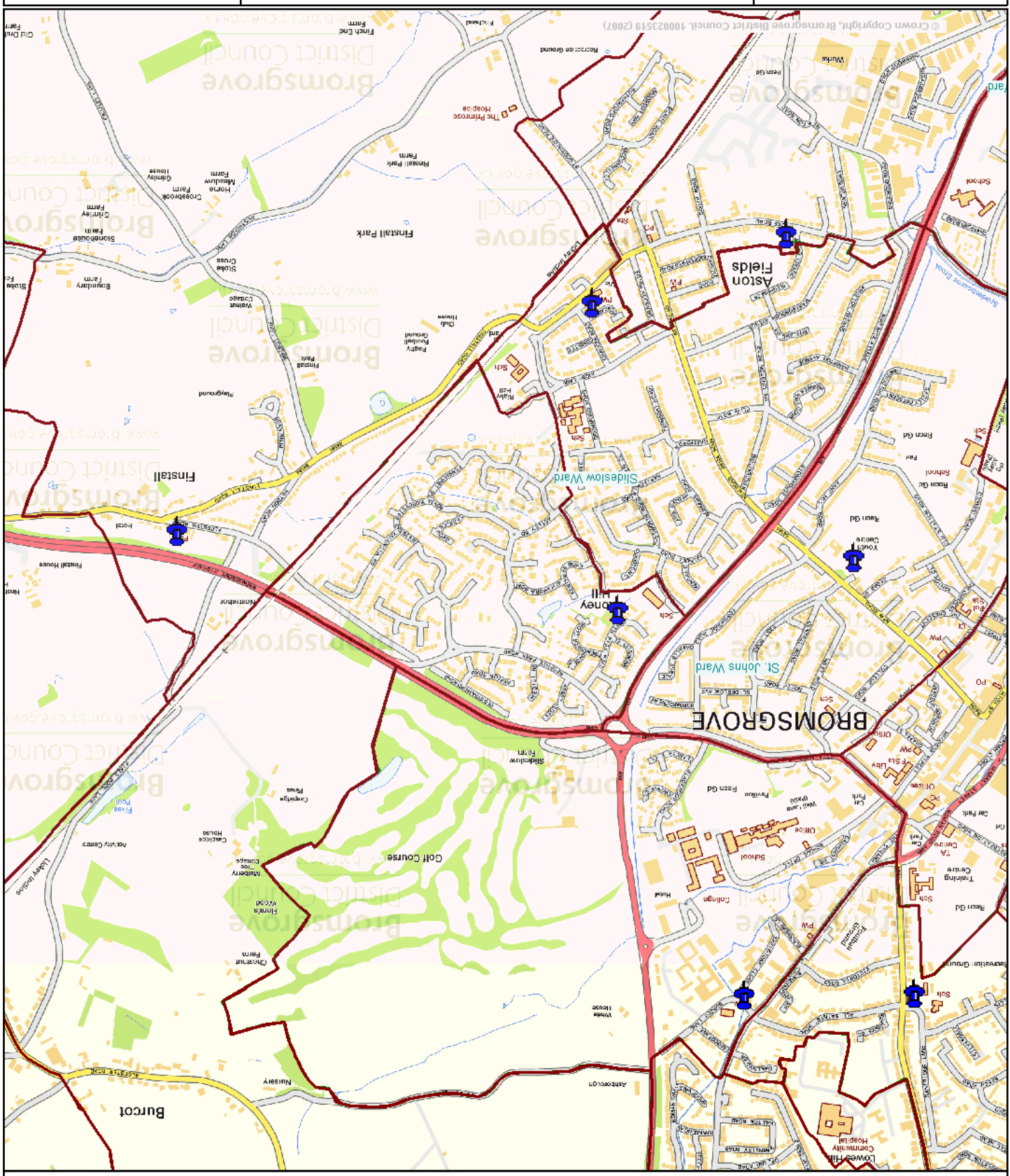
Scale 1/14000
Centre = 396804 E 270025 N
ELECTIONS
Date 29/10/2007



UA - SLIDESLOW

This map is reproduced from Ordnance Survey material with the permission of Ordnance Survey on behalf of the Controller of Her Majesty's Stationary Office © Crown Copyright. Unauthorised reproduction infringes Crown Copyright and may lead to prosecution or civil proceedings.
Bromsgrove District Council, Licence No [Insert Number Here]

Scale 1/14000
Centre = 397181 E 270366 N
ELECTIONS
Date 29/10/2007



UB - SLIDESLOW

VA - WHITFORD



This map is reproduced from Ordnance Survey material with the permission of Ordnance Survey on behalf of the Controller of Her Majesty's Stationary Office © Crown Copyright. Unauthorised reproduction infringes Crown Copyright and may lead to prosecution or civil proceedings.
Bromsgrove District Council, Licence No [Insert Number Here]

Scale 1/14000
Centre = 394823 E 270975 N
ELECTIONS
Date 25/10/2007

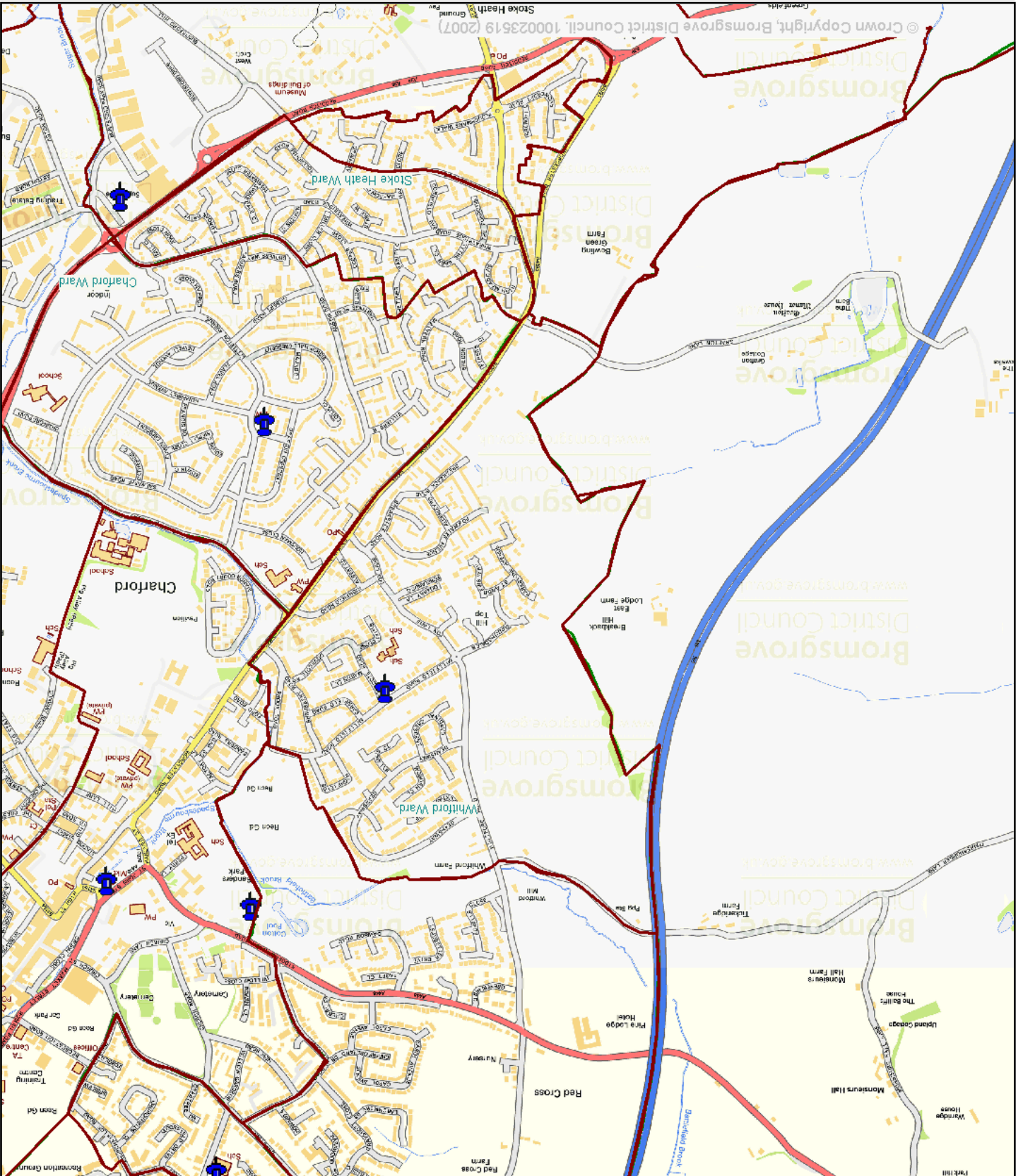


Bromsgrove District Council
www.bromsgrove.gov.uk

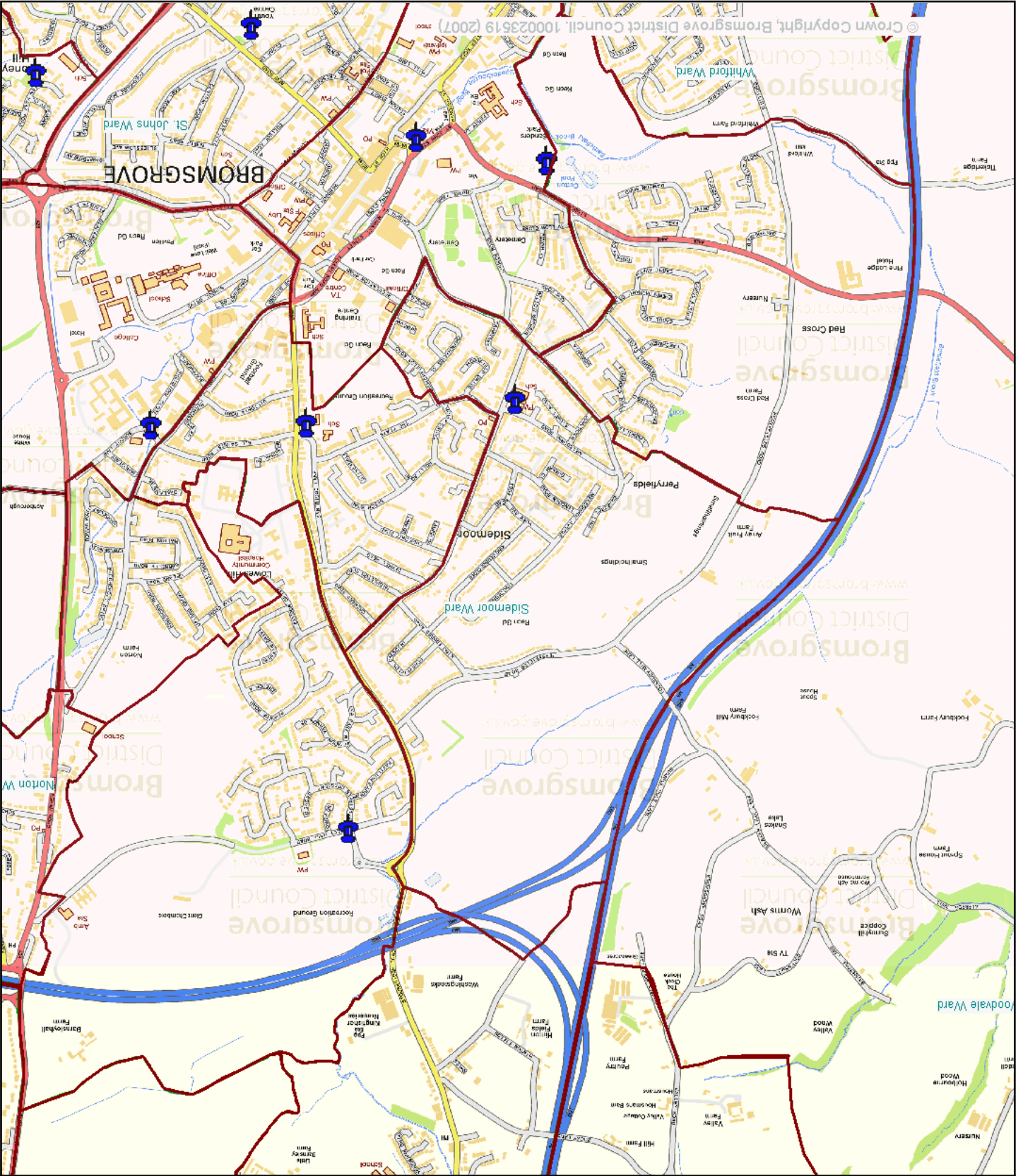
This map is reproduced from Ordnance Survey material with the permission of Ordnance Survey on behalf of the Controller of Her Majesty's Stationary Office © Crown Copyright. Unauthorised reproduction infringes Crown Copyright and may lead to prosecution or civil proceedings.
Bromsgrove District Council, Licence No [Insert Number Here]

Scale 1/14000
Centre = 394725 E 269843 N
ELECTIONS
Date 25/10/2007

VB - WHITFORD



WA - SIDEMOOR



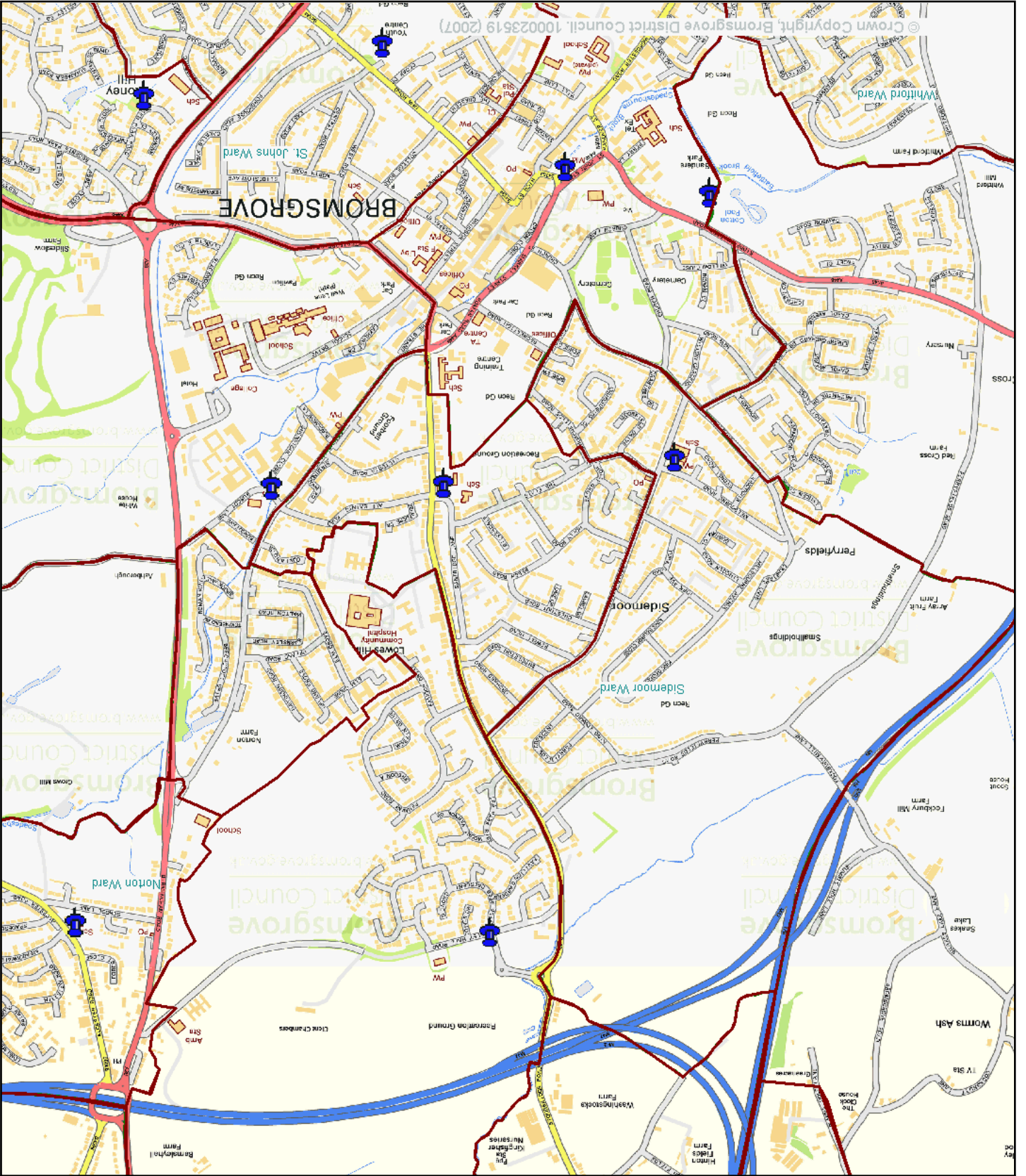
This map is reproduced from Ordnance Survey material with the permission of Ordnance Survey on behalf of the Controller of Her Majesty's Stationary Office © Crown Copyright. Unauthorised reproduction infringes Crown Copyright and may lead to prosecution or civil proceedings.

Bromsgrove
District Council
www.bromsgrove.gov.uk



Scale 1/15500
Centre = 395512 E 271917 N
ELECTIONS
Date 25/10/2007

WB - SIDEMOOR



This map is reproduced from Ordnance Survey material with the permission of Ordnance Survey on behalf of the Controller of Her Majesty's Stationary Office © Crown Copyright. Unauthorised reproduction infringes Crown Copyright and may lead to prosecution or civil proceedings.
Bromsgrove District Council, Licence No [Insert Number Here]



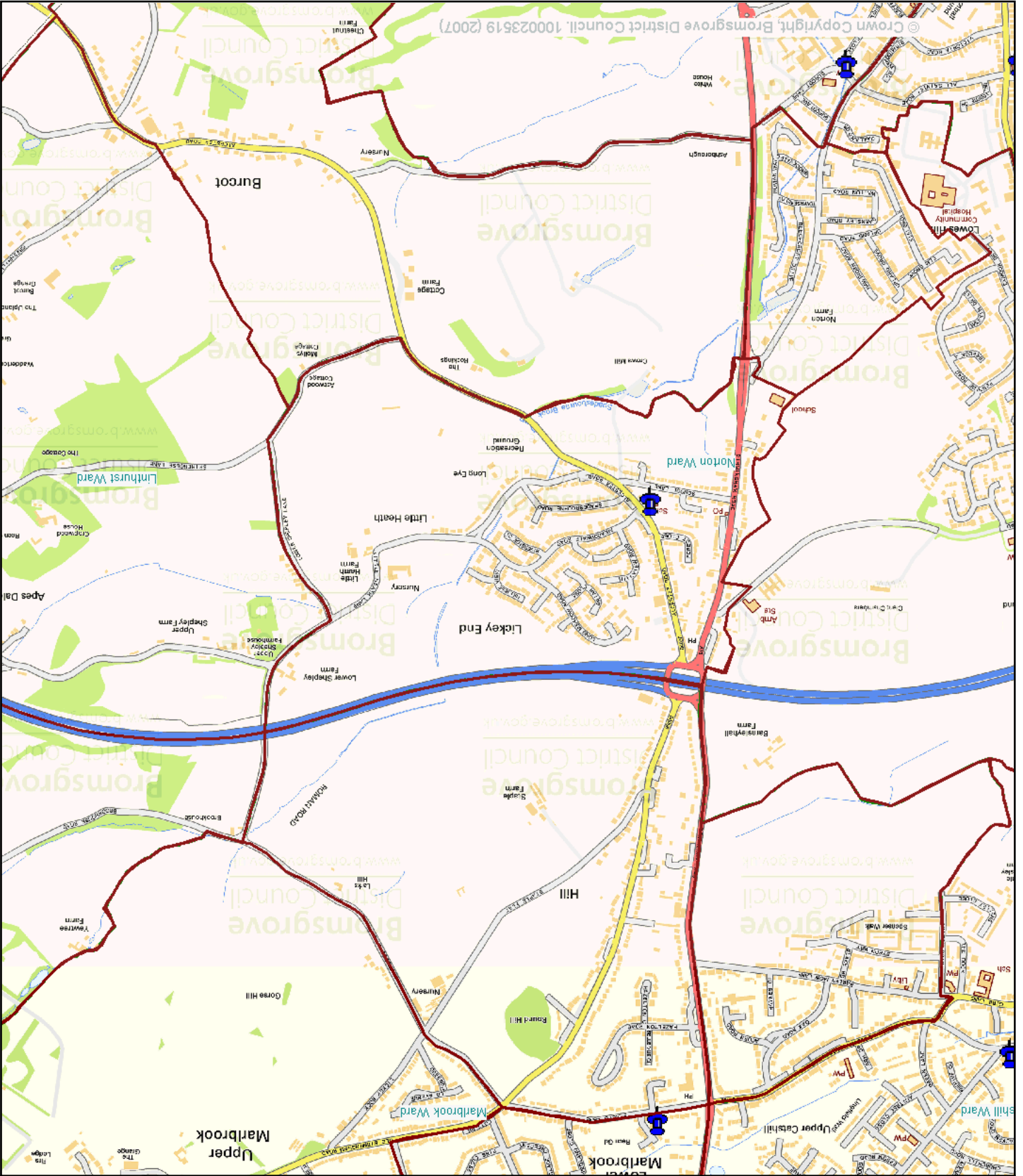
Scale 1/14000
Centre = 395928 E 271712 N
ELECTIONS
Date 25/10/2007



Bromsgrove District Council
www.bromsgrove.gov.uk

This map is reproduced from Ordnance Survey material with the permission of Ordnance Survey on behalf of the Controller of Her Majesty's Stationary Office © Crown Copyright. Unauthorised reproduction infringes Crown Copyright and may lead to prosecution or civil proceedings.
Bromsgrove District Council, Licence No [Insert Number Here]

Scale 1/14000
Centre = 397437 E 272817 N
ELECTIONS
Date 25/10/2007



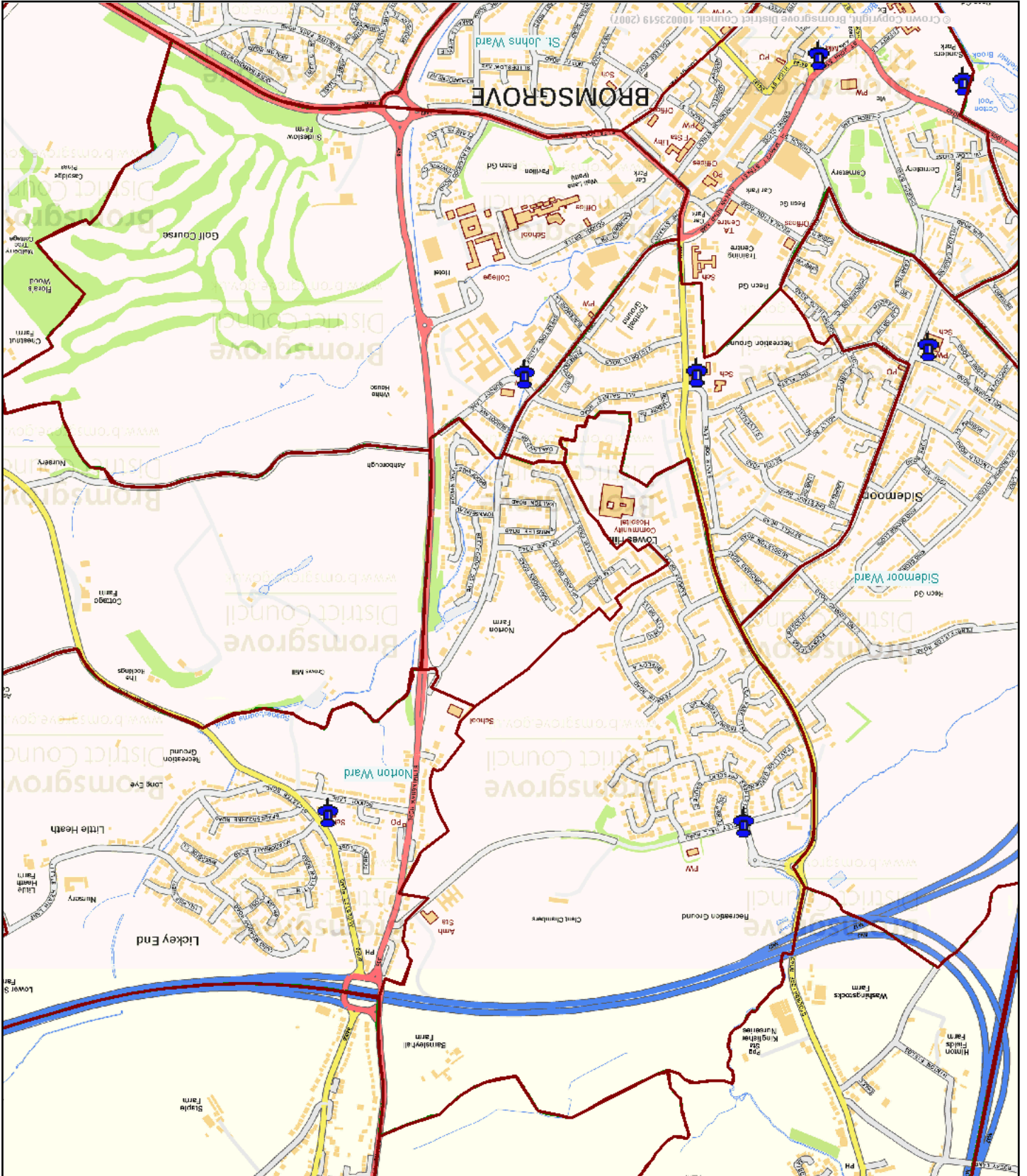
XA - NORTON



Bromsgrove District Council
www.bromsgrove.gov.uk

This map is reproduced from Ordnance Survey material with the permission of Ordnance Survey on behalf of the Controller of Her Majesty's Stationary Office © Crown Copyright. Unauthorised reproduction infringes Crown Copyright and may lead to prosecution or civil proceedings.
Bromsgrove District Council, Licence No [Insert Number Here]

Scale 1/14000
Centre = 396585 E 272005 N
ELECTIONS
Date 29/10/2007



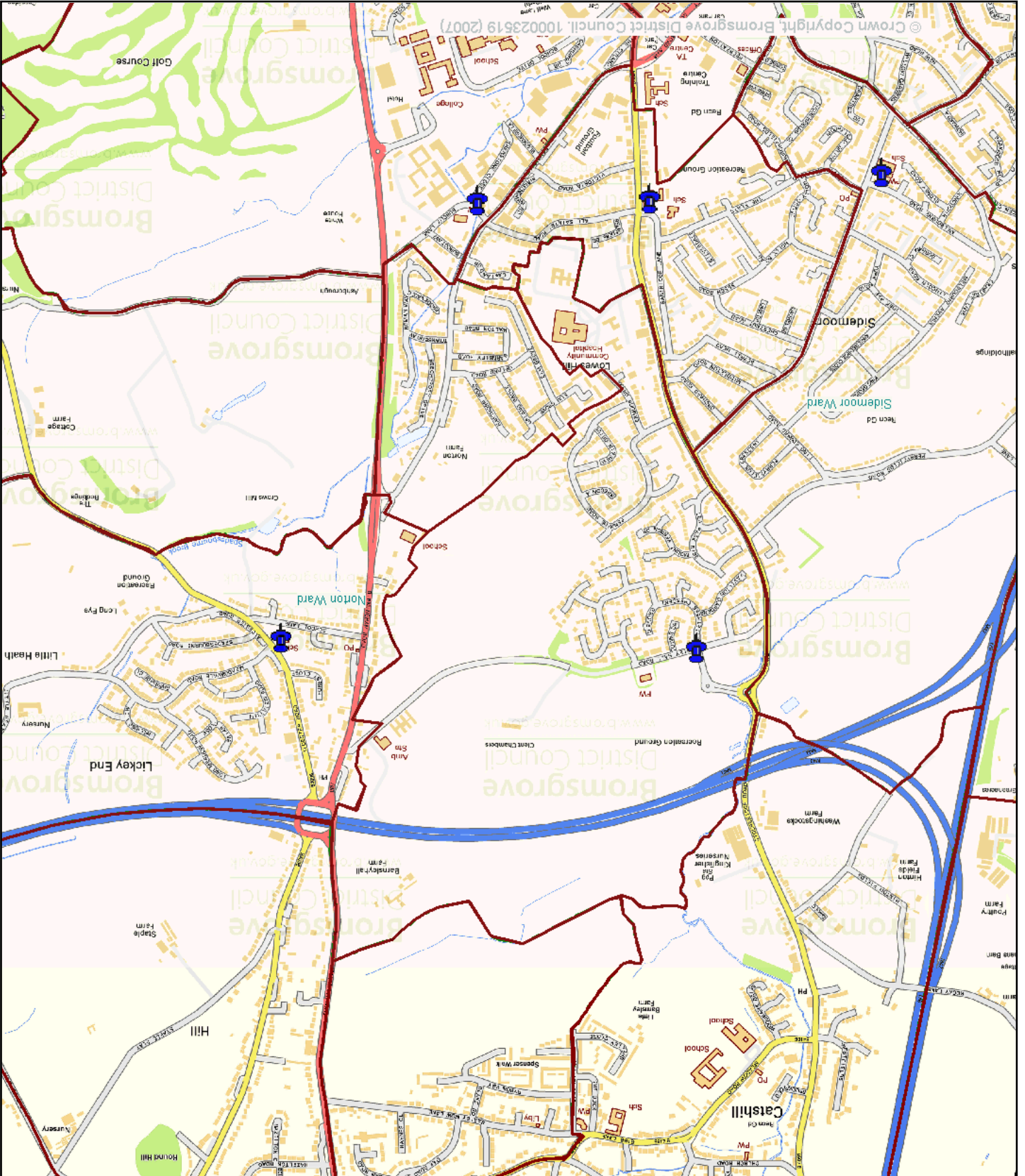
XB - NORTON



Bromsgrove District Council
www.bromsgrove.gov.uk

This map is reproduced from Ordnance Survey material with the permission of Ordnance Survey on behalf of the Controller of Her Majesty's Stationary Office © Crown Copyright. Unauthorised reproduction infringes Crown Copyright and may lead to prosecution or civil proceedings.
Bromsgrove District Council, Licence No [Insert Number Here]

Scale 1/14000
Centre = 396467 E 272459 N
ELECTIONS
Date 25/10/2007



XC - NORTON



This map is reproduced from Ordnance Survey material with the permission of Ordnance Survey on behalf of the Controller of Her Majesty's Stationary Office © Crown Copyright. Unauthorised reproduction infringes Crown Copyright and may lead to prosecution or civil proceedings.
Bromsgrove District Council, Licence No [Insert Number Here]

Scale 1/15500
Centre = 395636 E 270479 N
ELECTIONS
Date 25/10/2007



YB - ST JOHNS

